MP 63.75
MP 63.0
REWLEY ROAD
CRIPLEY ROAD
ROGER DUDMAN WAY
Tunnel
Shelters
Bus Station
Car Park
BECKET STREET
Footbridge
OSNEY LANE
Cherwell House
Little Pioneers Nursery
Student Castle
Oxford Canal
Botley Park
Recreation Ground
Sports Pavilion
Bowling Green
Sports Court
Play Area
Allotment Gardens
Track
Osney Cemetery
Osney Mead
Marina
Mill Stream
Ice Rink
Coach & Lorry Park
Said Business School
Oxford University Press
Pond
Fiddler's Island Streams
Tumbling Bay Bathing Place
Slipway
Sluice
Marker Post
Sheepwash Channel
Castle Mill Stream
Worcester College Pond
Worcester College (founded Ad 1714)
Public Park
Oxford Jewish Centre (Synagogue)
Sultan Nazrin Shah
Ruskin College
Regent's Park
Blackfriars
Oriental Cast Gallery
Bodleian Art, Archaeology and Ancient World Library
Ashmolean Museum
Institution
Ballio College
Martyrs
The Randolph
Playhouse (Theatre)
Fire Station
Beaver House
Tower at Rewley Road
Rewley Abbey
Wainwright Stream
Frideswide Square
Royal
King Charles House
Oxford Centre
Nuffield College
Bulwarks Lane
Canal House
Westfield House
Damazer House
Thomas Hall
County Hall
Bapt Ch
New Road
Memorial
Library
Council Offices
Museum of Oxford
Town Hall
Corn Exchange
Cinema
Threeways House
New Theatre
Victoria House
Gate Hall
Mansions
Union
Wesley Memorial Church
Oxford Union Society
NEW INN HALL STREET
Frewin Hall
Frewin Court
Clarendon House
Clarendon Centre
Bank
Commarket Street
Cheng yu tung
Rising Bollard
MARKET STREET
Golden Cross
Golden Cross Court
Carfax
Museum of Oxford
ALDATE'S
BLUE BOAR STREET
Pembroke Square
St Aldate's Church
Pembroke College
PEMBROKE SQUARE
BREWER STREET
City Wall (remains of)
Campion Hall
Cathedral
ROSE PLACE
Catholic
Old Palace
Memorial Garden
Faculty of Music
University of Oxford
FLOYDS ROW
St Aldates Police Station
Government Buildings
Oxford Combined Court Centre
Speedwell
Granary
Chaplaincy
Clarks
Albion House
Stainczness House (above)
Norfolk
Hard of Hearing
Deaf and Dumb
Salvation Army
Citadel
ALBION PLACE
TERRACE
Albert
Brooks
Taylor
Bridges
Cross
Cycle Track
Distribution Site
Electricity
The Court House (County Council Offices)
(Law Courts)
Telephone Exchange
BUTTERWYKE PLACE
CROMWELL STREET
THAMES STREET
PREACHERS LANE
Saddler Walk
BLACKFRIARS ROAD
TRINITY STREET
FAULKNER STREET
OLD GREYFRIARS STREET
PIKE
LITTLEGATE
Shopping Centre
Westgate
Leiden Square
Bridge Street
Trill Mill Lane
SPEEDWELL STREET
Path (um)
Coach & Lorry Park
OXPENS
NORFOLK STREET
Lodge
Tennyson
PARADISE SQUARE
Oxford & Cherwell Valley College
Friary
Chp
PARADISE STREET
Swan
WHARF
HARE'S
Round Tower Apartments
Empress
Empress Court
Sorting Office
Kings Mead House
Richard Gray Court
Falklands House
St Thomas
School House
Hamel Walk
WOODIN'S WAY
Unither House
The Lion Brewery
Christ Church
Old Buildings
Jackson Cole House
WOODBINE PLACE
Rowland Hill Court
Corner House
HOLLYBUSH ROW
ST THOMAS' STREET
Bookbinders
Agenvine
Quaking Bridge
St George's Gate
The Tidmarsh
The Malthouse
TIDMARSH LANE
Castle Hill
The Stream
Fisher Row
The Old Bakery
The Lamp Building
Castle Mews
Fire Station
Beaver House
Tower at Rewley Road
Said Business School
Frideswide Square
PARK END STREET
PARK END PLACE
HYTHE BRIDGE STREET
Hythe
Fisher Row
Pacey's Bridge
Canter
TCBs
Row
GEORGE STREET MEWS
GEORGE STREET
History Faculty
Victoria House
Gate Hall
Mansions
Union
Michael's Mansions
ST MICHAEL'S STREET

Port Meadow
Binsey Green
River Thames or Isis
Sailing Club
Medley
Slipway
Drain
Landing Stages
Boat Yard
Sluice
Rainbow Bridge
Track
The Botthy Cottage
Tank
Medley Manor Farm
The Grove
Pump
Cottage
Weir
FB
Tow Path
Castle Mill Stream
Fiddler's Island
Willow Walk
Fiddler's Island
Streams
Fish Pond
Drains
Allotment Gardens
Path
Cattle Grid
Mast (telecommunication)
Car Park
Walton Bridge
Willow Walk
Path (um)
Mast
Gantry
Ping Sta
C of E (aided) Primary School
Ss Philip & James'
Crossing
Railway
NAVIGATION WAY
BURGESS MEAD
BRINDLEY CLOSE
ARISTOTLE LANE
Sports Court
Play Area
Posts
Recreation Ground
PLATER DRIVE
MERRIVALE SQUARE
Ballioll Court
Merton Court
RUTHERWAY
Builders Yard
Store
KINGSTON
SOUTHMOOR ROAD
SOUTHMOOR PLACE
SOUTHMOOR
WALTON MANOR
LECKFORD ROAD
KINGSTON ROAD
LONGWORTH ROAD
Belmont
Fettler's House
Oxford Canal
Furnace House
WELL ROAD
Eagle Works
Eagle House
Foundry
WILLIAM LUCY WAY
The Lodge
St Sepulchre's Cemetery
Wharf House
JIXON STREET
Shirley Place
Juxon House
ALLAM STREET
Castle Mill House
MOUNT STREET
MOUNT PLACE
CRANHAM STREET
CRANHAM TERRACE
Whitecroft Place
CANAL STREET
VICTOR STREET
CARDIGAN STREET
DAWSON PLACE
Baptist
VENABLES CLOSE
BLOMFIELD PLACE
JERICHO STREET
KING STREET
JERICHO
HART STREET
St Barnabas
Primary School
Grantham House
Cinema
Tavern
The Jericho
(Health Centre)
New Radcliffe House
Jericho House
Rising
Bollards
Anna Watts Building
Guy
PO
Blavatnik School of Government
WALTON STREET
Cranham House
St Paul's House
Aristotle Bridge
Bridge House
Margaret's Institute
St (NW)
Garage
Vicarage
Church of St Margaret VM
Memorial War
TCBs
Convent of Dame Notre
St Aloysia's Catholic
Junior School
Oxford High School
Shelter
Harley
The Mews
FRENCHAY ROAD
HAYFIELD ROAD
CHALFONT ROAD
POLSTEAD ROAD
ST MARGARET'S ROAD
Russell Court
Farndon Court
FARNDON ROAD
Close
Stevens
WARNBOROUGH
TACKLEY
Butler
El Sub Sta
Ss Philip and James
(C of E)
Church
WINCHESTER ROAD
CHURCH WALK
The Vicarage
Hall
St Philip & St James
Hart Symot
St Antony's
College
Wyndham House
LECKFORD PLACE
PLANTATION ROAD
ARTHUR GARRARD
ST BERNARD'S ROAD
Horse & Jockey Mews
PC
Belsyre
BEVINGTON ROAD
Kingston Court
Walton Manor Court
ADELAIDE STREET
OBSERVATORY STREET
Lodge
Canon's House
Spots
Pavilion
Squash
St Anne's College
BANBURY ROAD
Green Templeton College
Doll
Radcliffe Observatory
Gibson Building
Olive
Keble College
Acland Site
Felstead
Andrew Wiles
St Luke's Chapel
Cycle Hire Station
Department of Metallurgy (Annex)
Radcliffe Primary S
Care Building
Somerville College
Humanities
The Oratory Catholic Church
St Aloysius Gonzaga
Rooms
Parish
Hotel
CANTERBURY ROAD
of the Holy Trinity
The Orthodox Church
NORTH PARADE AVENUE
Greenwood
RAWLINSON ROAD
Stavertonia
University College Annexe
University Of Oxford
Sub
Skirlaw
Percy
Bennett
94a
20 to 42
31 to 41
42 to 55
115a
13a
17 to 24
9 to 16
42 to 46
39 to 41
East Cottage
West
The Stables
Dickson Poon Building
Mapplethorpe Building
Ho Tim House
S H Ho House
K K Leung House
Tricket
Rachel
Wolfson
Kenyon
Mary Gray Allen Building
Main Building
St Hugh's College
Winchester
Wyndham
Belmont
Furnace
Eagle
Foundry
Wharf
Shirley
Juxon
Castle Mill
Merton
Ballioll
Builders
Store
Grantham
Cranham
Whitecroft
Victor
Cardigan
Venables
Blomfield
Jericho
Rising
Bollards
Anna Watts
Guy
Primary
Baptist
Tavern
Cinema
Radcliffe
Olive
Gibson
Squash
Pavilion
Spots
Canon's
Lodge
Belsyre
Hart Symot
Hall
Winchester
Andrew Wiles
Humanities
Somerville
Care
Radcliffe
Department
Cycle
Chapel
Felstead
Acland
Keble
Green
Doll
Observatory
Olive
Gibson
Building
Radcliffe
Pavilion
Spots
Canon's
Lodge
Squash

Key

Limits of Land Subject to Safeguarding Direction

Safeguarded Area Surface

Copyright East West Rail Company Limited 2024, except where otherwise stated.
Where indicated, information may be licensed under the Open Government Licence v3.0. Where we have identified any third-party copyright information you will need to obtain permission from the relevant copyright holders.
Using or copying of this document in whole or in part without written permission constitutes an infringement of copyright.

Disclaimer: EWR Co accepts no liability or responsibility whatsoever for, or in respect of, any use of, or reliance upon, this document by any third party. EWR Co makes no representations or warranties, express or implied, in respect of the content herein.

The information provided by us has been provided in good faith, however we make no representation or warranty of any kind, express or implied, therefore the information should not be relied upon.

Coordinate System: British National Grid

© Crown copyright and database rights 2024 Ordnance Survey AC0000830606

Contains OS data © Crown Copyright and database right 2025
Contains data from OS Zoomstack

1:5,000
Scale at A3

0 25 50 100 150 200 Metres

East West Rail
Safeguarding Directions
November 2025
Safeguarding Map - SG-03

133735-EWR-Z0-XXX-PLN-LEP-00003.V2
18th November 2025

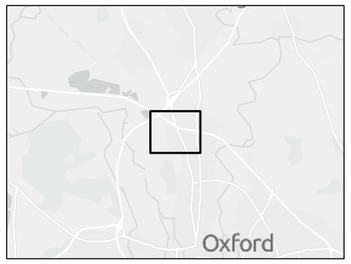

Key

- Limits of Land Subject to Safeguarding Direction
- Safeguarded Area Surface

Copyright East West Rail Company Limited 2024, except where otherwise stated.
Where indicated, information may be licensed under the Open Government Licence v3.0. Where we have identified any third-party copyright information you will need to obtain permission from the relevant copyright holders.
Using or copying of this document in whole or in part without written permission constitutes an infringement of copyright.

Disclaimer: EWR Co accepts no liability or responsibility whatsoever for, or in respect of, any use of, or reliance upon, this document by any third party. EWR Co makes no representations or warranties, express or implied, in respect of the content herein.

The information provided by us has been provided in good faith, however we make no representation or warranty of any kind, express or implied, therefore the information should not be relied upon.

Coordinate System: British National Grid

© Crown copyright and database rights 2024 Ordnance Survey AC0000830606

Contains OS data © Crown Copyright and database right 2025
Contains data from OS Zoomstack

1:5,000
Scale at A3

0 25 50 100 150 200 Metres

East West Rail
Safeguarding Directions
November 2025
Safeguarding Map - SG-04

133735-EWR-Z0-XXX-PLN-LEP-00004.V2
18th November 2025

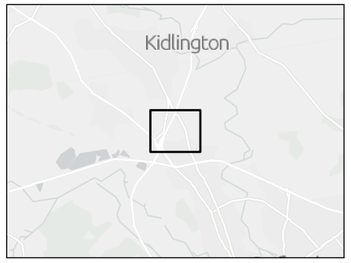

Key

- Limits of Land Subject to Safeguarding Direction
- Safeguarded Area Surface

Copyright East West Rail Company Limited 2024, except where otherwise stated.
Where indicated, information may be licensed under the Open Government Licence v3.0. Where we have identified any third-party copyright information you will need to obtain permission from the relevant copyright holders.
Using or copying of this document in whole or in part without written permission constitutes an infringement of copyright.

Disclaimer: EWR Co accepts no liability or responsibility whatsoever for, or in respect of, any use of, or reliance upon, this document by any third party. EWR Co makes no representations or warranties, express or implied, in respect of the content herein.

The information provided by us has been provided in good faith, however we make no representation or warranty of any kind, express or implied, therefore the information should not be relied upon.

Coordinate System: British National Grid

© Crown copyright and database rights 2024 Ordnance Survey AC0000830606

Contains OS data © Crown Copyright and database right 2025
Contains data from OS Zoomstack

1:5,000
Scale at A3

0 25 50 100 150 200 Metres

East West Rail
Safeguarding Directions
November 2025
Safeguarding Map - SG-05

133735-EWR-Z0-XXX-PLN-LEP-00005.V2
18th November 2025

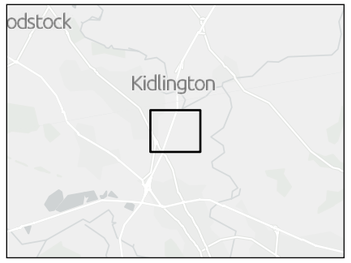

Key

- Limits of Land Subject to Safeguarding Direction
- Safeguarded Area Surface

Copyright East West Rail Company Limited 2024, except where otherwise stated.
Where indicated, information may be licensed under the Open Government Licence v3.0. Where we have identified any third-party copyright information you will need to obtain permission from the relevant copyright holders.
Using or copying of this document in whole or in part without written permission constitutes an infringement of copyright.

Disclaimer: EWR Co accepts no liability or responsibility whatsoever for, or in respect of, any use of, or reliance upon, this document by any third party. EWR Co makes no representations or warranties, express or implied, in respect of the content herein.

The information provided by us has been provided in good faith, however we make no representation or warranty of any kind, express or implied, therefore the information should not be relied upon.

Coordinate System: British National Grid

© Crown copyright and database rights 2024 Ordnance Survey AC0000830606

Contains OS data © Crown Copyright and database right 2025
Contains data from OS Zoomstack

1:5,000
Scale at A3

0 25 50 100 150 200 Metres

East West Rail
Safeguarding Directions
November 2025
Safeguarding Map - SG-06

133735-EWR-Z0-XXX-PLN-LEP-00006.V2
18th November 2025

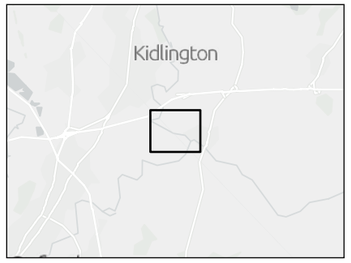

Key

Limits of Land Subject to Safeguarding Direction

Safeguarded Area Surface

Copyright East West Rail Company Limited 2024, except where otherwise stated.
Where indicated, information may be licensed under the Open Government Licence v3.0. Where we have identified any third-party copyright information you will need to obtain permission from the relevant copyright holders.
Using or copying of this document in whole or in part without written permission constitutes an infringement of copyright.

Disclaimer: EWR Co accepts no liability or responsibility whatsoever for, or in respect of, any use of, or reliance upon, this document by any third party. EWR Co makes no representations or warranties, express or implied, in respect of the content herein.

The information provided by us has been provided in good faith, however we make no representation or warranty of any kind, express or implied, therefore the information should not be relied upon.

Coordinate System: British National Grid

© Crown copyright and database rights 2024 Ordnance Survey AC0000830606

Contains OS data © Crown Copyright and database right 2025
Contains data from OS Zoomstack

1:5,000
Scale at A3

0 25 50 100 150 200 Metres

East West Rail
Safeguarding Directions
November 2025
Safeguarding Map - SG-07

133735-EWR-Z0-XXX-PLN-LEP-00007.V2
18th November 2025

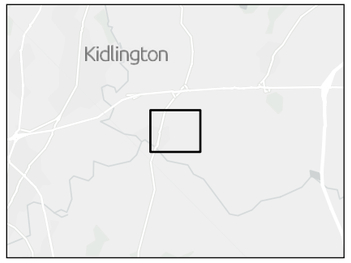

Key

Limits of Land Subject to Safeguarding Direction

Safeguarded Area Surface

Copyright East West Rail Company Limited 2024, except where otherwise stated.
Where indicated, information may be licensed under the Open Government Licence v3.0. Where we have identified any third-party copyright information you will need to obtain permission from the relevant copyright holders.
Using or copying of this document in whole or in part without written permission constitutes an infringement of copyright.

Disclaimer: EWR Co accepts no liability or responsibility whatsoever for, or in respect of, any use of, or reliance upon, this document by any third party. EWR Co makes no representations or warranties, express or implied, in respect of the content herein.

The information provided by us has been provided in good faith, however we make no representation or warranty of any kind, express or implied, therefore the information should not be relied upon.

Coordinate System: British National Grid

© Crown copyright and database rights 2024 Ordnance Survey AC0000830606

Contains OS data © Crown Copyright and database right 2025
Contains data from OS Zoomstack

1:5,000
Scale at A3

Metres
0 25 50 100 150 200

East West Rail
Safeguarding Directions
November 2025
Safeguarding Map - SG-08

133735-EWR-Z0-XXX-PLN-LEP-00008.V2
18th November 2025

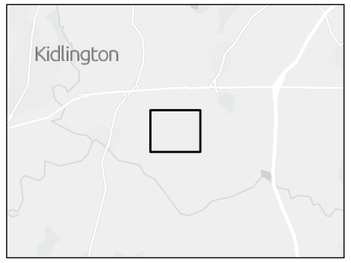

Key

Limits of Land Subject to Safeguarding Direction

Safeguarded Area Surface

Copyright East West Rail Company Limited 2024, except where otherwise stated.
Where indicated, information may be licensed under the Open Government Licence v3.0. Where we have identified any third-party copyright information you will need to obtain permission from the relevant copyright holders.
Using or copying of this document in whole or in part without written permission constitutes an infringement of copyright.

Disclaimer: EWR Co accepts no liability or responsibility whatsoever for, or in respect of, any use of, or reliance upon, this document by any third party. EWR Co makes no representations or warranties, express or implied, in respect of the content herein.

The information provided by us has been provided in good faith, however we make no representation or warranty of any kind, express or implied, therefore the information should not be relied upon.

Coordinate System: British National Grid

© Crown copyright and database rights 2024 Ordnance Survey AC0000830606

Contains OS data © Crown Copyright and database right 2025
Contains data from OS Zoomstack

1:5,000
Scale at A3

0 25 50 100 150 200 Metres

East West Rail
Safeguarding Directions
November 2025
Safeguarding Map - SG-09

133735-EWR-Z0-XXX-PLN-LEP-00009.V2
18th November 2025

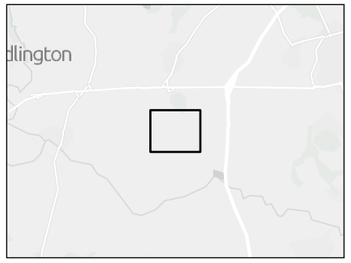

Key

Limits of Land Subject to Safeguarding Direction

Safeguarded Area Surface

Copyright East West Rail Company Limited 2024, except where otherwise stated.
Where indicated, information may be licensed under the Open Government Licence v3.0. Where we have identified any third-party copyright information you will need to obtain permission from the relevant copyright holders.
Using or copying of this document in whole or in part without written permission constitutes an infringement of copyright.

Disclaimer: EWR Co accepts no liability or responsibility whatsoever for, or in respect of, any use of, or reliance upon, this document by any third party. EWR Co makes no representations or warranties, express or implied, in respect of the content herein.

The information provided by us has been provided in good faith, however we make no representation or warranty of any kind, express or implied, therefore the information should not be relied upon.

Coordinate System: British National Grid

© Crown copyright and database rights 2024 Ordnance Survey AC0000830606

Contains OS data © Crown Copyright and database right 2025
Contains data from OS Zoomstack

1:5,000
Scale at A3

0 25 50 100 150 200 Metres

East West Rail
Safeguarding Directions
November 2025
Safeguarding Map - SG-10

133735-EWR-Z0-XXX-PLN-LEP-00010.V2
18th November 2025

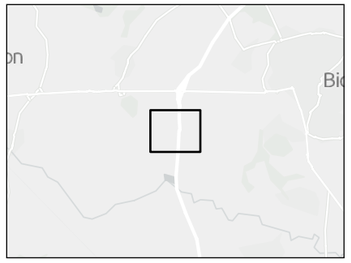

Key

Limits of Land Subject to Safeguarding Direction

Safeguarded Area Surface

Copyright East West Rail Company Limited 2024, except where otherwise stated.
Where indicated, information may be licensed under the Open Government Licence v3.0. Where we have identified any third-party copyright information you will need to obtain permission from the relevant copyright holders.
Using or copying of this document in whole or in part without written permission constitutes an infringement of copyright.

Disclaimer: EWR Co accepts no liability or responsibility whatsoever for, or in respect of, any use of, or reliance upon, this document by any third party. EWR Co makes no representations or warranties, express or implied, in respect of the content herein.

The information provided by us has been provided in good faith, however we make no representation or warranty of any kind, express or implied, therefore the information should not be relied upon.

Coordinate System: British National Grid

© Crown copyright and database rights 2024 Ordnance Survey AC0000830606

Contains OS data © Crown Copyright and database right 2025
Contains data from OS Zoomstack

1:5,000
Scale at A3

0 25 50 100 150 200 Metres

East West Rail
Safeguarding Directions
November 2025
Safeguarding Map - SG-11

133735-EWR-Z0-XXX-PLN-LEP-00011.V2
18th November 2025

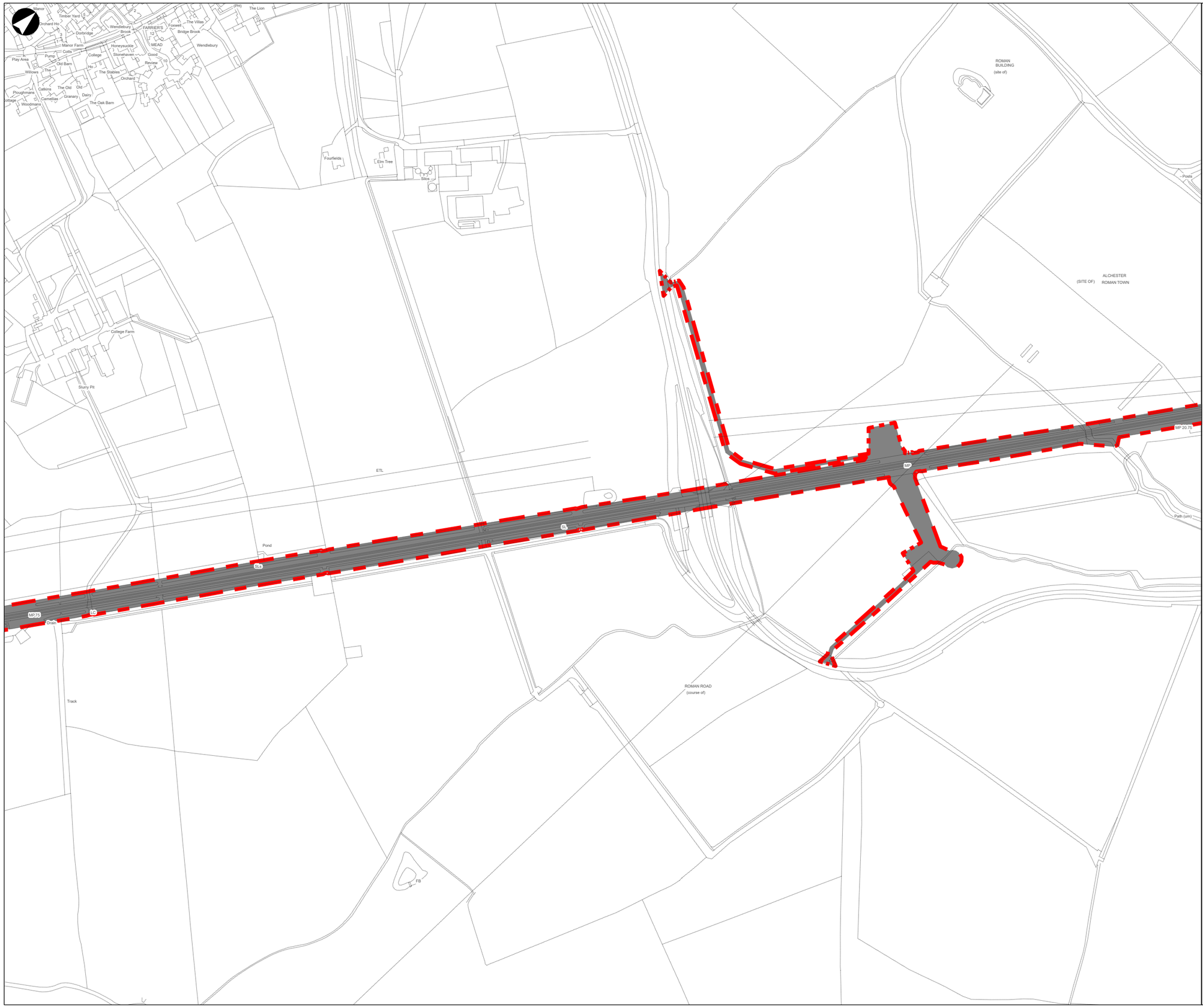

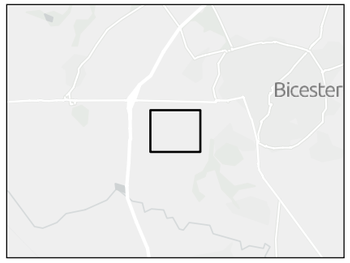

Key

Limits of Land Subject to Safeguarding Direction

Safeguarded Area Surface

Copyright East West Rail Company Limited 2024, except where otherwise stated.
Where indicated, information may be licensed under the Open Government Licence v3.0. Where we have identified any third-party copyright information you will need to obtain permission from the relevant copyright holders.
Using or copying of this document in whole or in part without written permission constitutes an infringement of copyright.

Disclaimer: EWR Co accepts no liability or responsibility whatsoever for, or in respect of, any use of, or reliance upon, this document by any third party. EWR Co makes no representations or warranties, express or implied, in respect of the content herein.

The information provided by us has been provided in good faith, however we make no representation or warranty of any kind, express or implied, therefore the information should not be relied upon.

Coordinate System: British National Grid

© Crown copyright and database rights 2024 Ordnance Survey AC0000830606

Contains OS data © Crown Copyright and database right 2025
Contains data from OS Zoomstack

1:5,000
Scale at A3

0 25 50 100 150 200 Metres

East West Rail
Safeguarding Directions
November 2025
Safeguarding Map - SG-12

133735-EWR-Z0-XXX-PLN-LEP-00012.V2
18th November 2025

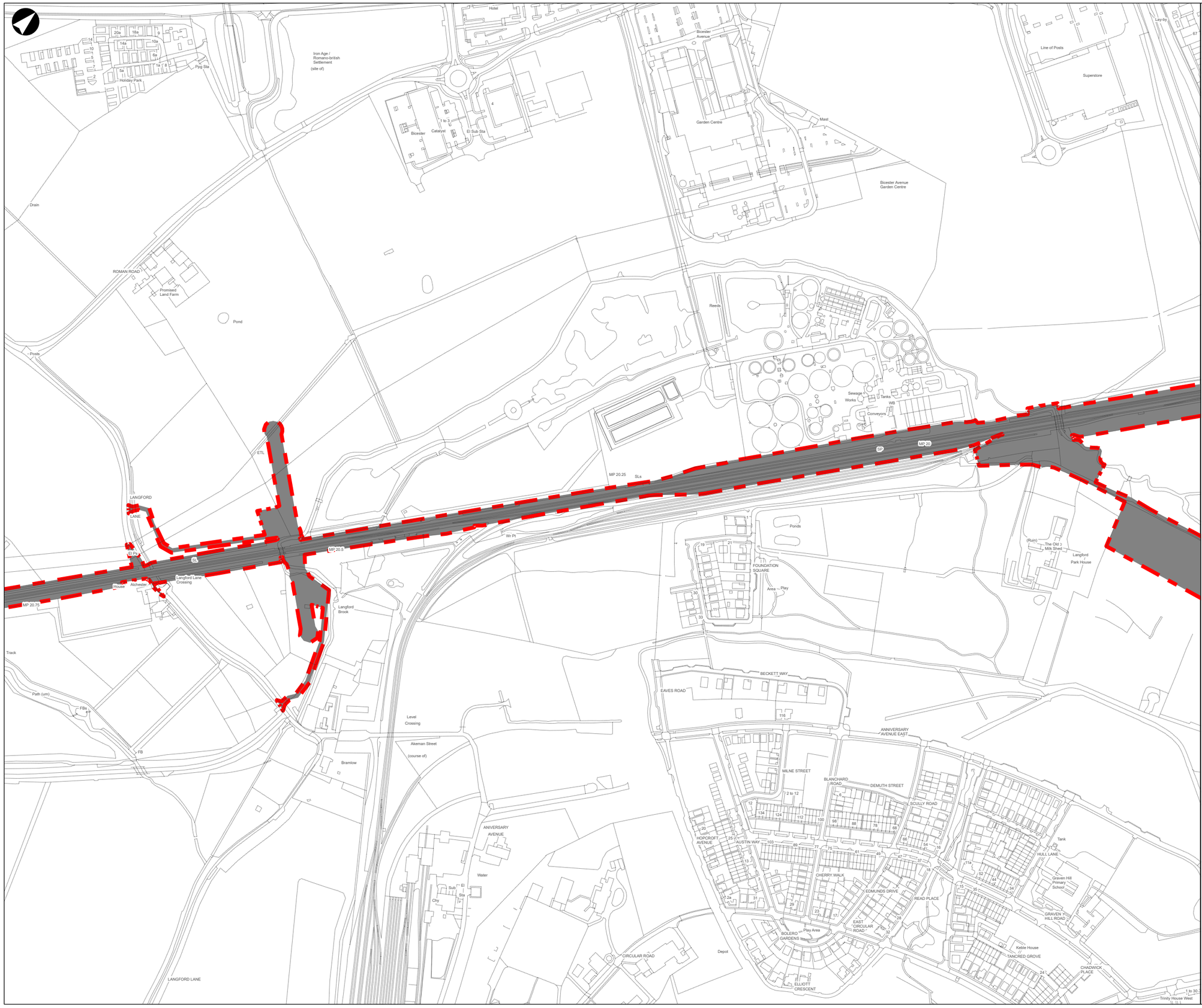

Key

- Limits of Land Subject to Safeguarding Direction
- Safeguarded Area Surface

Copyright East West Rail Company Limited 2024, except where otherwise stated.
Where indicated, information may be licensed under the Open Government Licence v3.0. Where we have identified any third-party copyright information you will need to obtain permission from the relevant copyright holders.
Using or copying of this document in whole or in part without written permission constitutes an infringement of copyright.

Disclaimer: EWR Co accepts no liability or responsibility whatsoever for, or in respect of, any use of, or reliance upon, this document by any third party. EWR Co makes no representations or warranties, express or implied, in respect of the content herein.

The information provided by us has been provided in good faith, however we make no representation or warranty of any kind, express or implied, therefore the information should not be relied upon.

Coordinate System: British National Grid

© Crown copyright and database rights 2024 Ordnance Survey AC0000830606

Contains OS data © Crown Copyright and database right 2025
Contains data from OS Zoomstack

1:5,000
Scale at A3

0 25 50 100 150 200 Metres

East West Rail
Safeguarding Directions
November 2025
Safeguarding Map - SG-13

133735-EWR-Z0-XXX-PLN-LEP-00013.V2
18th November 2025

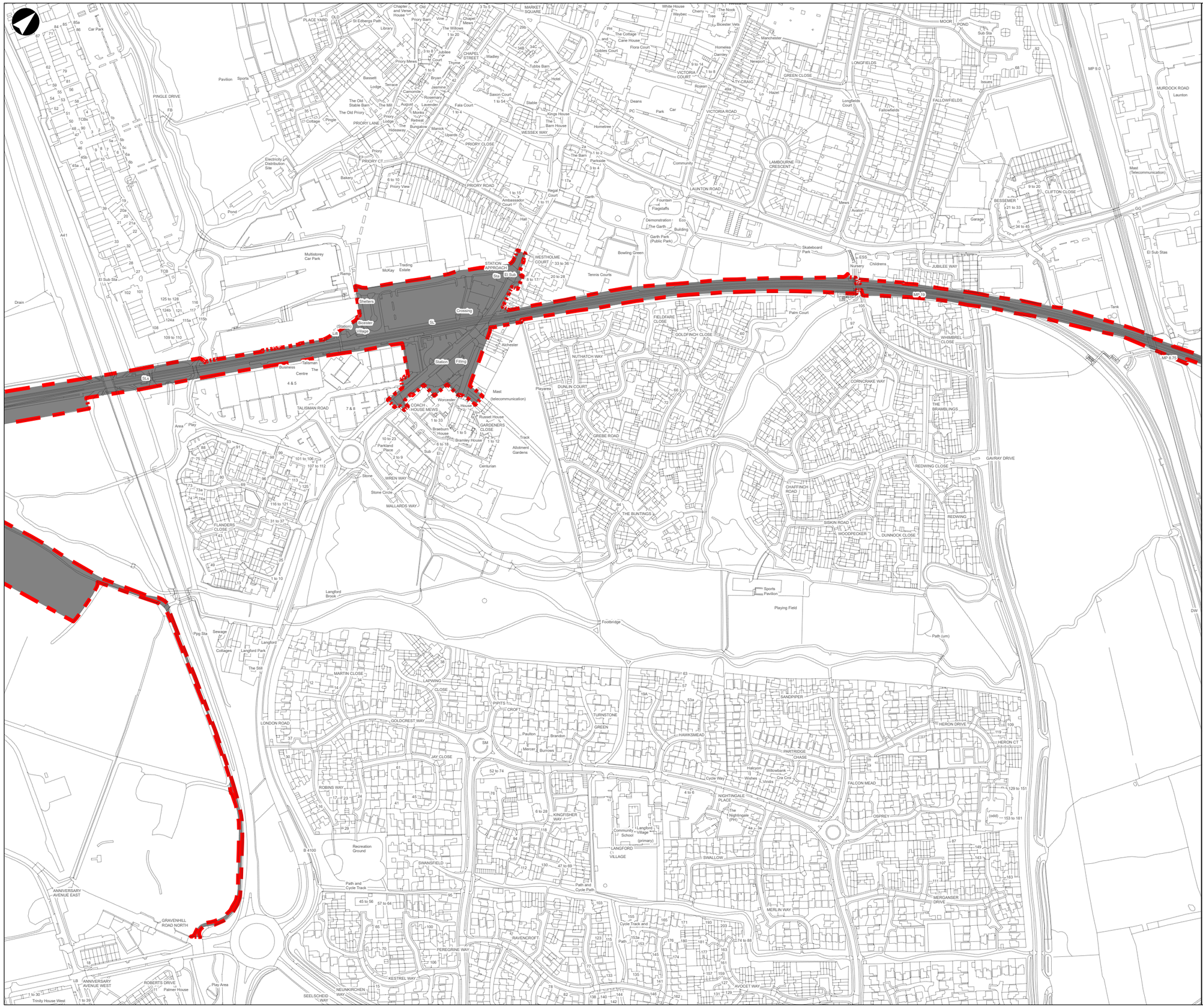

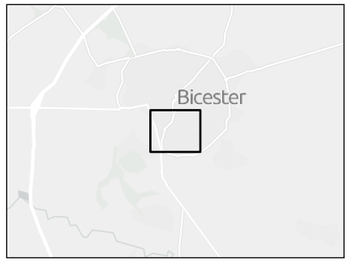

Key

Limits of Land Subject to Safeguarding Direction

Safeguarded Area Surface

Copyright East West Rail Company Limited 2024, except where otherwise stated.
Where indicated, information may be licensed under the Open Government Licence v3.0. Where we have identified any third-party copyright information you will need to obtain permission from the relevant copyright holders.
Using or copying of this document in whole or in part without written permission constitutes an infringement of copyright.

Disclaimer: EWR Co accepts no liability or responsibility whatsoever for, or in respect of, any use of, or reliance upon, this document by any third party. EWR Co makes no representations or warranties, express or implied, in respect of the content herein.

The information provided by us has been provided in good faith, however we make no representation or warranty of any kind, express or implied, therefore the information should not be relied upon.

Coordinate System: British National Grid

© Crown copyright and database rights 2024 Ordnance Survey AC0000830606

Contains OS data © Crown Copyright and database right 2025
Contains data from OS Zoomstack

1:5,000
Scale at A3

0 25 50 100 150 200 Metres

East West Rail
Safeguarding Directions
November 2025
Safeguarding Map - SG-14

133735-EWR-Z0-XXX-PLN-LEP-00014.V2
18th November 2025

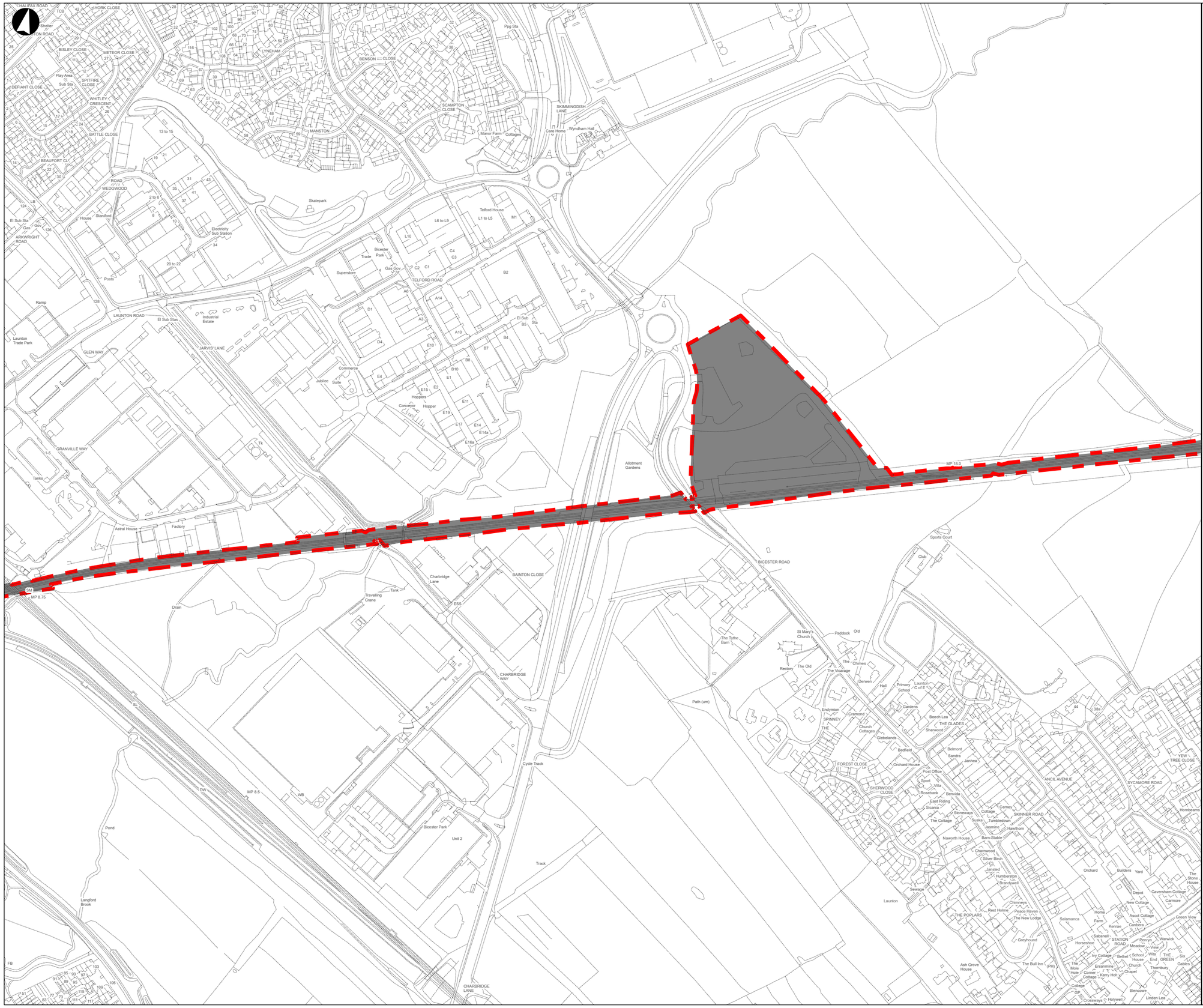

Key

- Limits of Land Subject to Safeguarding Direction
- Safeguarded Area Surface

Copyright East West Rail Company Limited 2024, except where otherwise stated.
Where indicated, information may be licensed under the Open Government Licence v3.0. Where we have identified any third-party copyright information you will need to obtain permission from the relevant copyright holders.
Using or copying of this document in whole or in part without written permission constitutes an infringement of copyright.

Disclaimer: EWR Co accepts no liability or responsibility whatsoever for, or in respect of, any use of, or reliance upon, this document by any third party. EWR Co makes no representations or warranties, express or implied, in respect of the content herein.

The information provided by us has been provided in good faith, however we make no representation or warranty of any kind, express or implied, therefore the information should not be relied upon.

Coordinate System: British National Grid

© Crown copyright and database rights 2024 Ordnance Survey AC0000830606

Contains OS data © Crown Copyright and database right 2025
Contains data from OS Zoomstack

1:5,000
Scale at A3

0 25 50 100 150 200 Metres

East West Rail
Safeguarding Directions
November 2025
Safeguarding Map - SG-15

133735-EWR-Z0-XXX-PLN-LEP-00015.V2
18th November 2025

Key

Limits of Land Subject to Safeguarding Direction

Safeguarded Area Surface

Copyright East West Rail Company Limited 2024, except where otherwise stated.
Where indicated, information may be licensed under the Open Government Licence v3.0. Where we have identified any third-party copyright information you will need to obtain permission from the relevant copyright holders.
Using or copying of this document in whole or in part without written permission constitutes an infringement of copyright.

Disclaimer: EWR Co accepts no liability or responsibility whatsoever for, or in respect of, any use of, or reliance upon, this document by any third party. EWR Co makes no representations or warranties, express or implied, in respect of the content herein.

The information provided by us has been provided in good faith, however we make no representation or warranty of any kind, express or implied, therefore the information should not be relied upon.

Coordinate System: British National Grid

© Crown copyright and database rights 2024 Ordnance Survey AC0000830606

Contains OS data © Crown Copyright and database right 2025
Contains data from OS Zoomstack

1:5,000
Scale at A3

0 25 50 100 150 200 Metres

East West Rail
Safeguarding Directions
November 2025
Safeguarding Map - SG-16

133735-EWR-Z0-XXX-PLN-LEP-00016.V2
18th November 2025

Key

Limits of Land Subject to Safeguarding Direction

Safeguarded Area Surface

Copyright East West Rail Company Limited 2024, except where otherwise stated.
Where indicated, information may be licensed under the Open Government Licence v3.0. Where we have identified any third-party copyright information you will need to obtain permission from the relevant copyright holders.
Using or copying of this document in whole or in part without written permission constitutes an infringement of copyright.

Disclaimer: EWR Co accepts no liability or responsibility whatsoever for, or in respect of, any use of, or reliance upon, this document by any third party. EWR Co makes no representations or warranties, express or implied, in respect of the content herein.

The information provided by us has been provided in good faith, however we make no representation or warranty of any kind, express or implied, therefore the information should not be relied upon.

Coordinate System: British National Grid

© Crown copyright and database rights 2024 Ordnance Survey AC0000830606

Contains OS data © Crown Copyright and database right 2025
Contains data from OS Zoomstack

1:5,000
Scale at A3

0 25 50 100 150 200 Metres

East West Rail
Safeguarding Directions
November 2025
Safeguarding Map - SG-17

133735-EWR-Z0-XXX-PLN-LEP-00017.V2
18th November 2025

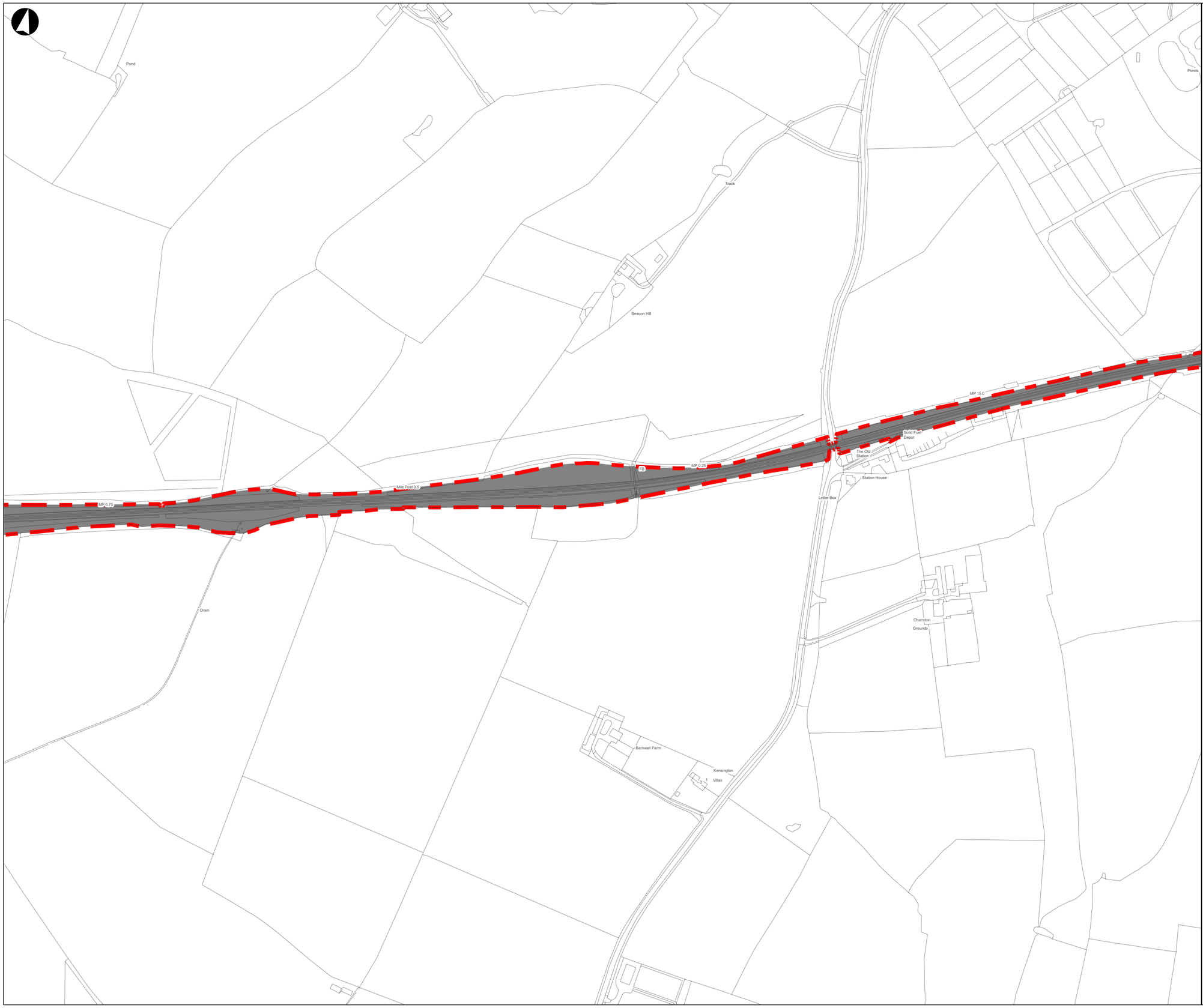

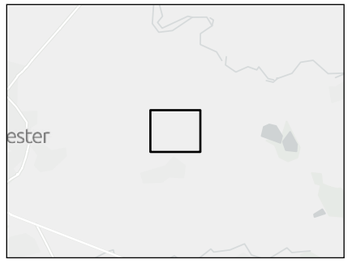

Key

- Limits of Land Subject to Safeguarding Direction
- Safeguarded Area Surface

Copyright East West Rail Company Limited 2024, except where otherwise stated.
Where indicated, information may be licensed under the Open Government Licence v3.0. Where we have identified any third-party copyright information you will need to obtain permission from the relevant copyright holders.
Using or copying of this document in whole or in part without written permission constitutes an infringement of copyright.

Disclaimer: EWR Co accepts no liability or responsibility whatsoever for, or in respect of, any use of, or reliance upon, this document by any third party. EWR Co makes no representations or warranties, express or implied, in respect of the content herein.

The information provided by us has been provided in good faith, however we make no representation or warranty of any kind, express or implied, therefore the information should not be relied upon.

Coordinate System: British National Grid

© Crown copyright and database rights 2024 Ordnance Survey AC0000830606

Contains OS data © Crown Copyright and database right 2025
Contains data from OS Zoomstack

1:5,000
Scale at A3

0 25 50 100 150 200 Metres

East West Rail
Safeguarding Directions
November 2025
Safeguarding Map - SG-18

133735-EWR-Z0-XXX-PLN-LEP-00018.V2
18th November 2025

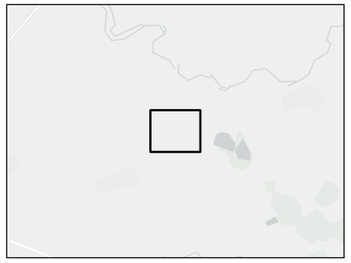

Key

Limits of Land Subject to Safeguarding Direction

Safeguarded Area Surface

Copyright East West Rail Company Limited 2024, except where otherwise stated.
Where indicated, information may be licensed under the Open Government Licence v3.0. Where we have identified any third-party copyright information you will need to obtain permission from the relevant copyright holders.
Using or copying of this document in whole or in part without written permission constitutes an infringement of copyright.

Disclaimer: EWR Co accepts no liability or responsibility whatsoever for, or in respect of, any use of, or reliance upon, this document by any third party. EWR Co makes no representations or warranties, express or implied, in respect of the content herein.

The information provided by us has been provided in good faith, however we make no representation or warranty of any kind, express or implied, therefore the information should not be relied upon.

Coordinate System: British National Grid

© Crown copyright and database rights 2024 Ordnance Survey AC0000830606

Contains OS data © Crown Copyright and database right 2025
Contains data from OS Zoomstack

1:5,000
Scale at A3

0 25 50 100 150 200 Metres

East West Rail
Safeguarding Directions
November 2025
Safeguarding Map - SG-19

133735-EWR-Z0-XXX-PLN-LEP-00019.V2
18th November 2025

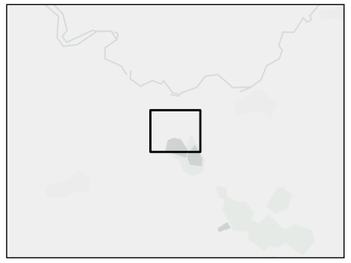

Key

- Limits of Land Subject to Safeguarding Direction
- Safeguarded Area Surface

Copyright East West Rail Company Limited 2024, except where otherwise stated.
Where indicated, information may be licensed under the Open Government Licence v3.0. Where we have identified any third-party copyright information you will need to obtain permission from the relevant copyright holders.
Using or copying of this document in whole or in part without written permission constitutes an infringement of copyright.

Disclaimer: EWR Co accepts no liability or responsibility whatsoever for, or in respect of, any use of, or reliance upon, this document by any third party. EWR Co makes no representations or warranties, express or implied, in respect of the content herein.

The information provided by us has been provided in good faith, however we make no representation or warranty of any kind, express or implied, therefore the information should not be relied upon.

Coordinate System: British National Grid

© Crown copyright and database rights 2024 Ordnance Survey AC0000830606

Contains OS data © Crown Copyright and database right 2025
Contains data from OS Zoomstack

1:5,000
Scale at A3

0 25 50 100 150 200 Metres

East West Rail
Safeguarding Directions
November 2025
Safeguarding Map - SG-20

133735-EWR-Z0-XXX-PLN-LEP-00020.V2
18th November 2025

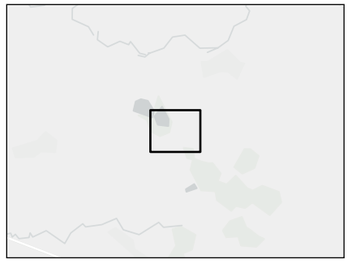

Key

- Limits of Land Subject to Safeguarding Direction
- Safeguarded Area Surface

Copyright East West Rail Company Limited 2024, except where otherwise stated.
Where indicated, information may be licensed under the Open Government Licence v3.0. Where we have identified any third-party copyright information you will need to obtain permission from the relevant copyright holders.
Using or copying of this document in whole or in part without written permission constitutes an infringement of copyright.

Disclaimer: EWR Co accepts no liability or responsibility whatsoever for, or in respect of, any use of, or reliance upon, this document by any third party. EWR Co makes no representations or warranties, express or implied, in respect of the content herein.

The information provided by us has been provided in good faith, however we make no representation or warranty of any kind, express or implied, therefore the information should not be relied upon.

Coordinate System: British National Grid

© Crown copyright and database rights 2024 Ordnance Survey AC0000830606

Contains OS data © Crown Copyright and database right 2025
Contains data from OS Zoomstack

1:5,000
Scale at A3

0 25 50 100 150 200 Metres

East West Rail
Safeguarding Directions
November 2025
Safeguarding Map - SG-21

133735-EWR-Z0-XXX-PLN-LEP-00021.V2
18th November 2025

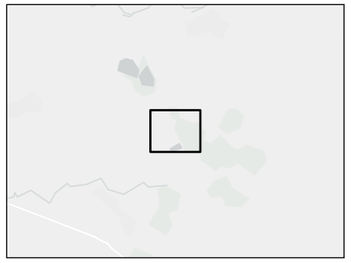

Key

Limits of Land Subject to Safeguarding Direction

Safeguarded Area Surface

Copyright East West Rail Company Limited 2024, except where otherwise stated.
Where indicated, information may be licensed under the Open Government Licence v3.0. Where we have identified any third-party copyright information you will need to obtain permission from the relevant copyright holders.
Using or copying of this document in whole or in part without written permission constitutes an infringement of copyright.

Disclaimer: EWR Co accepts no liability or responsibility whatsoever for, or in respect of, any use of, or reliance upon, this document by any third party. EWR Co makes no representations or warranties, express or implied, in respect of the content herein.

The information provided by us has been provided in good faith, however we make no representation or warranty of any kind, express or implied, therefore the information should not be relied upon.

Coordinate System: British National Grid

© Crown copyright and database rights 2024 Ordnance Survey AC0000830606

Contains OS data © Crown Copyright and database right 2025
Contains data from OS Zoomstack

1:5,000
Scale at A3

0 25 50 100 150 200 Metres

East West Rail
Safeguarding Directions
November 2025
Safeguarding Map - SG-22

133735-EWR-Z0-XXX-PLN-LEP-00022.V2
18th November 2025

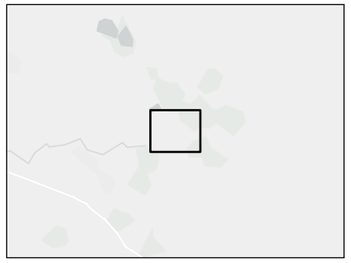

Key

Limits of Land Subject to Safeguarding Direction

Safeguarded Area Surface

Copyright East West Rail Company Limited 2024, except where otherwise stated.
Where indicated, information may be licensed under the Open Government Licence v3.0. Where we have identified any third-party copyright information you will need to obtain permission from the relevant copyright holders.
Using or copying of this document in whole or in part without written permission constitutes an infringement of copyright.

Disclaimer: EWR Co accepts no liability or responsibility whatsoever for, or in respect of, any use of, or reliance upon, this document by any third party. EWR Co makes no representations or warranties, express or implied, in respect of the content herein.

The information provided by us has been provided in good faith, however we make no representation or warranty of any kind, express or implied, therefore the information should not be relied upon.

Coordinate System: British National Grid

© Crown copyright and database rights 2024 Ordnance Survey AC0000830606

Contains OS data © Crown Copyright and database right 2025
Contains data from OS Zoomstack

1:5,000
Scale at A3

0 25 50 100 150 200 Metres

East West Rail
Safeguarding Directions
November 2025
Safeguarding Map - SG-23

133735-EWR-Z0-XXX-PLN-LEP-00023.V2
18th November 2025

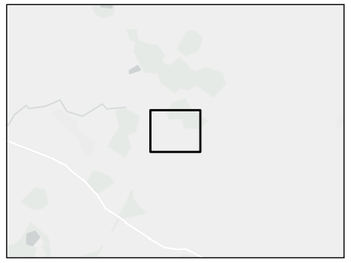

Key

Limits of Land Subject to Safeguarding Direction

Safeguarded Area Surface

Copyright East West Rail Company Limited 2024, except where otherwise stated.
Where indicated, information may be licensed under the Open Government Licence v3.0. Where we have identified any third-party copyright information you will need to obtain permission from the relevant copyright holders.
Using or copying of this document in whole or in part without written permission constitutes an infringement of copyright.

Disclaimer: EWR Co accepts no liability or responsibility whatsoever for, or in respect of, any use of, or reliance upon, this document by any third party. EWR Co makes no representations or warranties, express or implied, in respect of the content herein.

The information provided by us has been provided in good faith, however we make no representation or warranty of any kind, express or implied, therefore the information should not be relied upon.

Coordinate System: British National Grid

© Crown copyright and database rights 2024 Ordnance Survey AC0000830606

Contains OS data © Crown Copyright and database right 2025
Contains data from OS Zoomstack

1:5,000
Scale at A3

0 25 50 100 150 200 Metres

East West Rail
Safeguarding Directions
November 2025
Safeguarding Map - SG-24

133735-EWR-Z0-XXX-PLN-LEP-00024.V2
18th November 2025

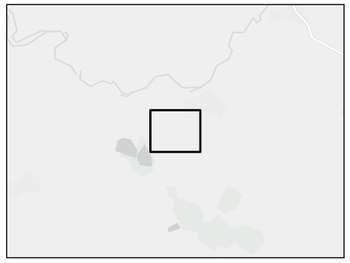

Key

Limits of Land Subject to Safeguarding Direction

Safeguarded Area Surface

Copyright East West Rail Company Limited 2024, except where otherwise stated.
Where indicated, information may be licensed under the Open Government Licence v3.0. Where we have identified any third-party copyright information you will need to obtain permission from the relevant copyright holders.
Using or copying of this document in whole or in part without written permission constitutes an infringement of copyright.

Disclaimer: EWR Co accepts no liability or responsibility whatsoever for, or in respect of, any use of, or reliance upon, this document by any third party. EWR Co makes no representations or warranties, express or implied, in respect of the content herein.

The information provided by us has been provided in good faith, however we make no representation or warranty of any kind, express or implied, therefore the information should not be relied upon.

Coordinate System: British National Grid

© Crown copyright and database rights 2024 Ordnance Survey AC0000830606

Contains OS data © Crown Copyright and database right 2025
Contains data from OS Zoomstack

1:5,000
Scale at A3

0 25 50 100 150 200 Metres

East West Rail
Safeguarding Directions
November 2025
Safeguarding Map - SG-25

133735-EWR-Z0-XXX-PLN-LEP-00025.V2
18th November 2025

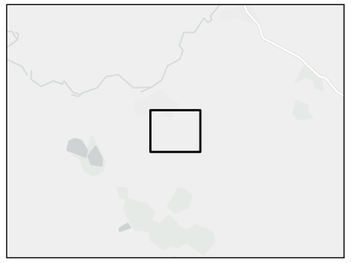

Key

- Limits of Land Subject to Safeguarding Direction
- Safeguarded Area Surface

Copyright East West Rail Company Limited 2024, except where otherwise stated.
Where indicated, information may be licensed under the Open Government Licence v3.0. Where we have identified any third-party copyright information you will need to obtain permission from the relevant copyright holders.
Using or copying of this document in whole or in part without written permission constitutes an infringement of copyright.

Disclaimer: EWR Co accepts no liability or responsibility whatsoever for, or in respect of, any use of, or reliance upon, this document by any third party. EWR Co makes no representations or warranties, express or implied, in respect of the content herein.

The information provided by us has been provided in good faith, however we make no representation or warranty of any kind, express or implied, therefore the information should not be relied upon.

Coordinate System: British National Grid

© Crown copyright and database rights 2024 Ordnance Survey AC0000830606

Contains OS data © Crown Copyright and database right 2025
Contains data from OS Zoomstack

1:5,000
Scale at A3

0 25 50 100 150 200 Metres

East West Rail
Safeguarding Directions
November 2025
Safeguarding Map - SG-26

133735-EWR-Z0-XXX-PLN-LEP-00026.V2
18th November 2025

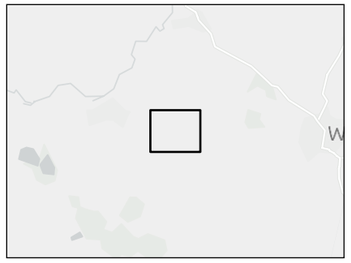

Key

Limits of Land Subject to Safeguarding Direction

Safeguarded Area Surface

Copyright East West Rail Company Limited 2024, except where otherwise stated.
Where indicated, information may be licensed under the Open Government Licence v3.0. Where we have identified any third-party copyright information you will need to obtain permission from the relevant copyright holders.
Using or copying of this document in whole or in part without written permission constitutes an infringement of copyright.

Disclaimer: EWR Co accepts no liability or responsibility whatsoever for, or in respect of, any use of, or reliance upon, this document by any third party. EWR Co makes no representations or warranties, express or implied, in respect of the content herein.

The information provided by us has been provided in good faith, however we make no representation or warranty of any kind, express or implied, therefore the information should not be relied upon.

Coordinate System: British National Grid

© Crown copyright and database rights 2024 Ordnance Survey AC0000830606

Contains OS data © Crown Copyright and database right 2025
Contains data from OS Zoomstack

1:5,000
Scale at A3

0 25 50 100 150 200 Metres

East West Rail
Safeguarding Directions
November 2025
Safeguarding Map - SG-27

133735-EWR-Z0-XXX-PLN-LEP-00027.V2
18th November 2025

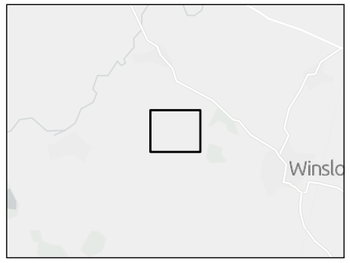

Key

Limits of Land Subject to Safeguarding Direction

Safeguarded Area Surface

Copyright East West Rail Company Limited 2024, except where otherwise stated.
Where indicated, information may be licensed under the Open Government Licence v3.0. Where we have identified any third-party copyright information you will need to obtain permission from the relevant copyright holders.
Using or copying of this document in whole or in part without written permission constitutes an infringement of copyright.

Disclaimer: EWR Co accepts no liability or responsibility whatsoever for, or in respect of, any use of, or reliance upon, this document by any third party. EWR Co makes no representations or warranties, express or implied, in respect of the content herein.

The information provided by us has been provided in good faith, however we make no representation or warranty of any kind, express or implied, therefore the information should not be relied upon.

Coordinate System: British National Grid

© Crown copyright and database rights 2024 Ordnance Survey AC0000830606

Contains OS data © Crown Copyright and database right 2025
Contains data from OS Zoomstack

1:5,000
Scale at A3

0 25 50 100 150 200 Metres

East West Rail
Safeguarding Directions
November 2025
Safeguarding Map - SG-28

133735-EWR-Z0-XXX-PLN-LEP-00028.V2
18th November 2025

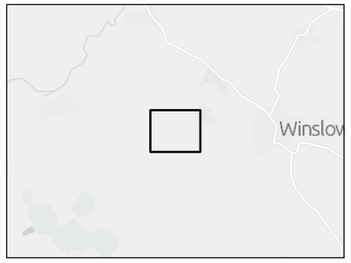

Key

Limits of Land Subject to Safeguarding Direction

Safeguarded Area Surface

Copyright East West Rail Company Limited 2024, except where otherwise stated.
Where indicated, information may be licensed under the Open Government Licence v3.0. Where we have identified any third-party copyright information you will need to obtain permission from the relevant copyright holders.
Using or copying of this document in whole or in part without written permission constitutes an infringement of copyright.

Disclaimer: EWR Co accepts no liability or responsibility whatsoever for, or in respect of, any use of, or reliance upon, this document by any third party. EWR Co makes no representations or warranties, express or implied, in respect of the content herein.

The information provided by us has been provided in good faith, however we make no representation or warranty of any kind, express or implied, therefore the information should not be relied upon.

Coordinate System: British National Grid

© Crown copyright and database rights 2024 Ordnance Survey AC0000830606

Contains OS data © Crown Copyright and database right 2025
Contains data from OS Zoomstack

1:5,000
Scale at A3

0 25 50 100 150 200 Metres

East West Rail
Safeguarding Directions
November 2025
Safeguarding Map - SG-29

133735-EWR-Z0-XXX-PLN-LEP-00029.V2
18th November 2025

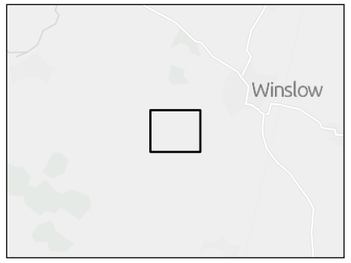

Key

Limits of Land Subject to Safeguarding Direction

Safeguarded Area Surface

Copyright East West Rail Company Limited 2024, except where otherwise stated.
Where indicated, information may be licensed under the Open Government Licence v3.0. Where we have identified any third-party copyright information you will need to obtain permission from the relevant copyright holders.
Using or copying of this document in whole or in part without written permission constitutes an infringement of copyright.

Disclaimer: EWR Co accepts no liability or responsibility whatsoever for, or in respect of, any use of, or reliance upon, this document by any third party. EWR Co makes no representations or warranties, express or implied, in respect of the content herein.

The information provided by us has been provided in good faith, however we make no representation or warranty of any kind, express or implied, therefore the information should not be relied upon.

Coordinate System: British National Grid

© Crown copyright and database rights 2024 Ordnance Survey AC0000830606

Contains OS data © Crown Copyright and database right 2025
Contains data from OS Zoomstack

1:5,000
Scale at A3

0 25 50 100 150 200 Metres

East West Rail
Safeguarding Directions
November 2025
Safeguarding Map - SG-30

133735-EWR-Z0-XXX-PLN-LEP-00030.V2
18th November 2025

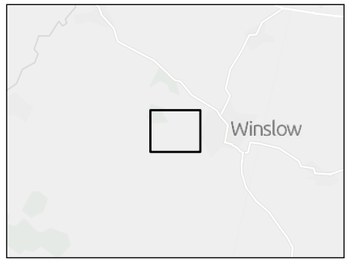

Key

Limits of Land Subject to Safeguarding Direction

Safeguarded Area Surface

Copyright East West Rail Company Limited 2024, except where otherwise stated.
Where indicated, information may be licensed under the Open Government Licence v3.0. Where we have identified any third-party copyright information you will need to obtain permission from the relevant copyright holders.
Using or copying of this document in whole or in part without written permission constitutes an infringement of copyright.

Disclaimer: EWR Co accepts no liability or responsibility whatsoever for, or in respect of, any use of, or reliance upon, this document by any third party. EWR Co makes no representations or warranties, express or implied, in respect of the content herein.

The information provided by us has been provided in good faith, however we make no representation or warranty of any kind, express or implied, therefore the information should not be relied upon.

Coordinate System: British National Grid

© Crown copyright and database rights 2024 Ordnance Survey AC0000830606

Contains OS data © Crown Copyright and database right 2025
Contains data from OS Zoomstack

1:5,000
Scale at A3

0 25 50 100 150 200 Metres

East West Rail
Safeguarding Directions
November 2025
Safeguarding Map - SG-31

133735-EWR-Z0-XXX-PLN-LEP-00031.V2
18th November 2025

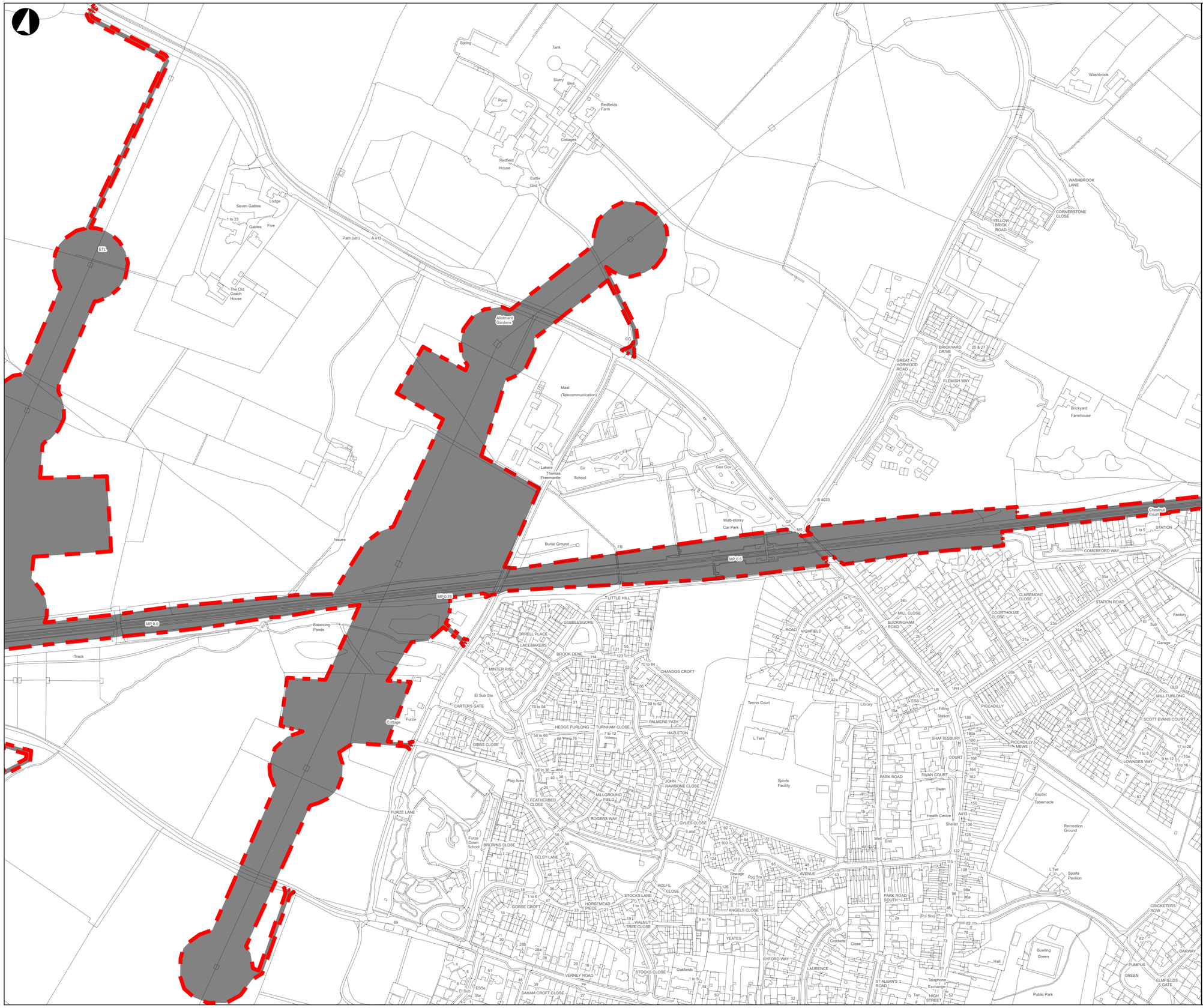

Copyright East West Rail Company Limited 2024, except where otherwise stated.
Where indicated, information may be licensed under the Open Government Licence v3.0. Where we have identified any third-party copyright information you will need to obtain permission from the relevant copyright holders.
Using or copying of this document in whole or in part without written permission constitutes an infringement of copyright.

Disclaimer: EWR Co accepts no liability or responsibility whatsoever for, or in respect of, any use of, or reliance upon, this document by any third party. EWR Co makes no representations or warranties, express or implied, in respect of the content herein.

The information provided by us has been provided in good faith, however we make no representation or warranty of any kind, express or implied, therefore the information should not be relied upon.

Coordinate System: British National Grid

© Crown copyright and database rights 2024 Ordnance Survey AC0000830606

Contains OS data © Crown Copyright and database right 2025
Contains data from OS Zoomstack

1:5,000
Scale at A3

0 25 50 100 150 200 Metres

East West Rail
Safeguarding Directions
November 2025
Safeguarding Map - SG-32

133735-EWR-Z0-XXX-PLN-LEP-00032.V2
18th November 2025

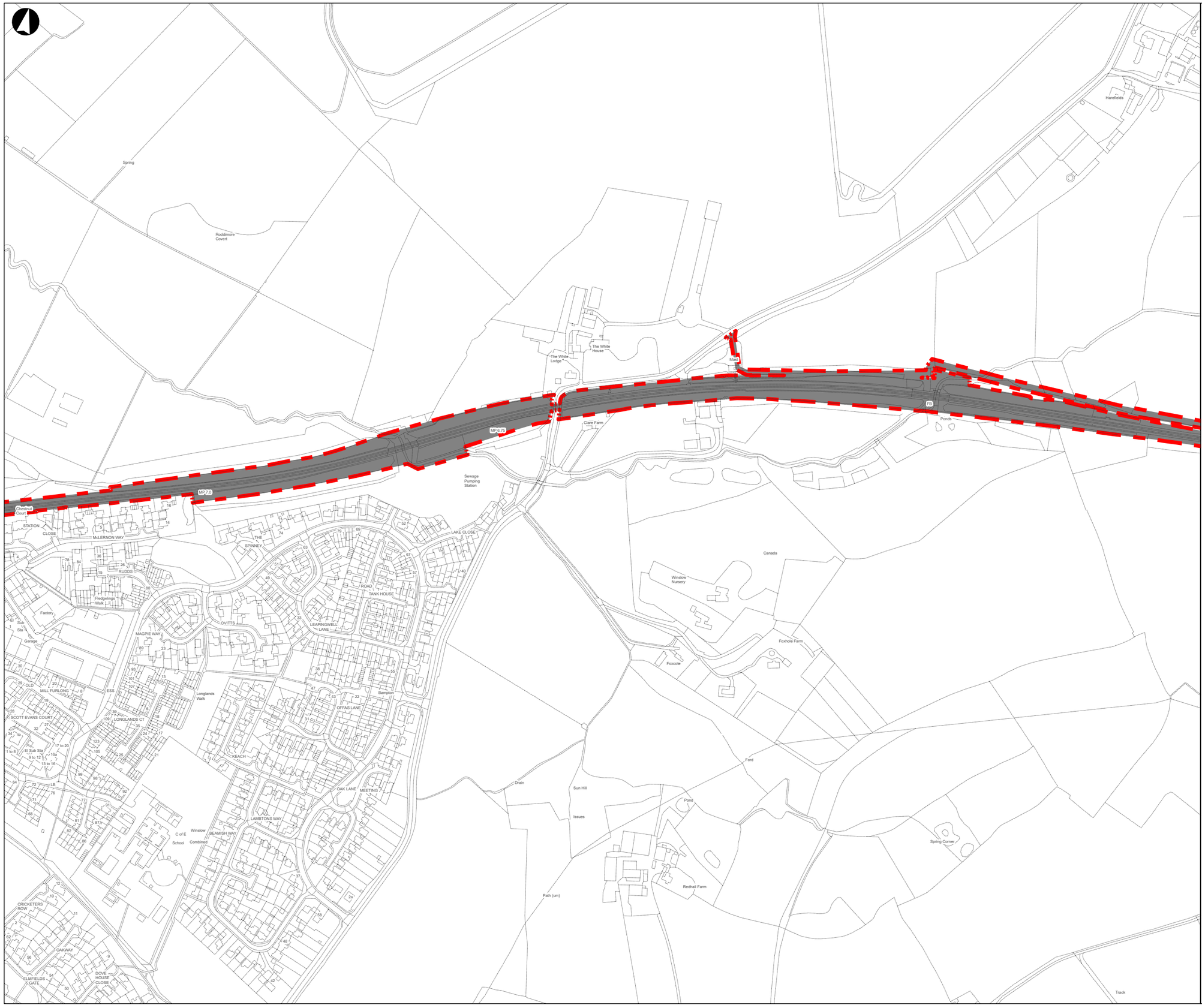

Key

Limits of Land Subject to Safeguarding Direction

Safeguarded Area Surface

Copyright East West Rail Company Limited 2024, except where otherwise stated.
Where indicated, information may be licensed under the Open Government Licence v3.0. Where we have identified any third-party copyright information you will need to obtain permission from the relevant copyright holders.
Using or copying of this document in whole or in part without written permission constitutes an infringement of copyright.

Disclaimer: EWR Co accepts no liability or responsibility whatsoever for, or in respect of, any use of, or reliance upon, this document by any third party. EWR Co makes no representations or warranties, express or implied, in respect of the content herein.

The information provided by us has been provided in good faith, however we make no representation or warranty of any kind, express or implied, therefore the information should not be relied upon.

Coordinate System: British National Grid

© Crown copyright and database rights 2024 Ordnance Survey AC0000830606

Contains OS data © Crown Copyright and database right 2025
Contains data from OS Zoomstack

1:5,000
Scale at A3

0 25 50 100 150 200 Metres

East West Rail
Safeguarding Directions
November 2025
Safeguarding Map - SG-33

133735-EWR-Z0-XXX-PLN-LEP-00033.V2
18th November 2025

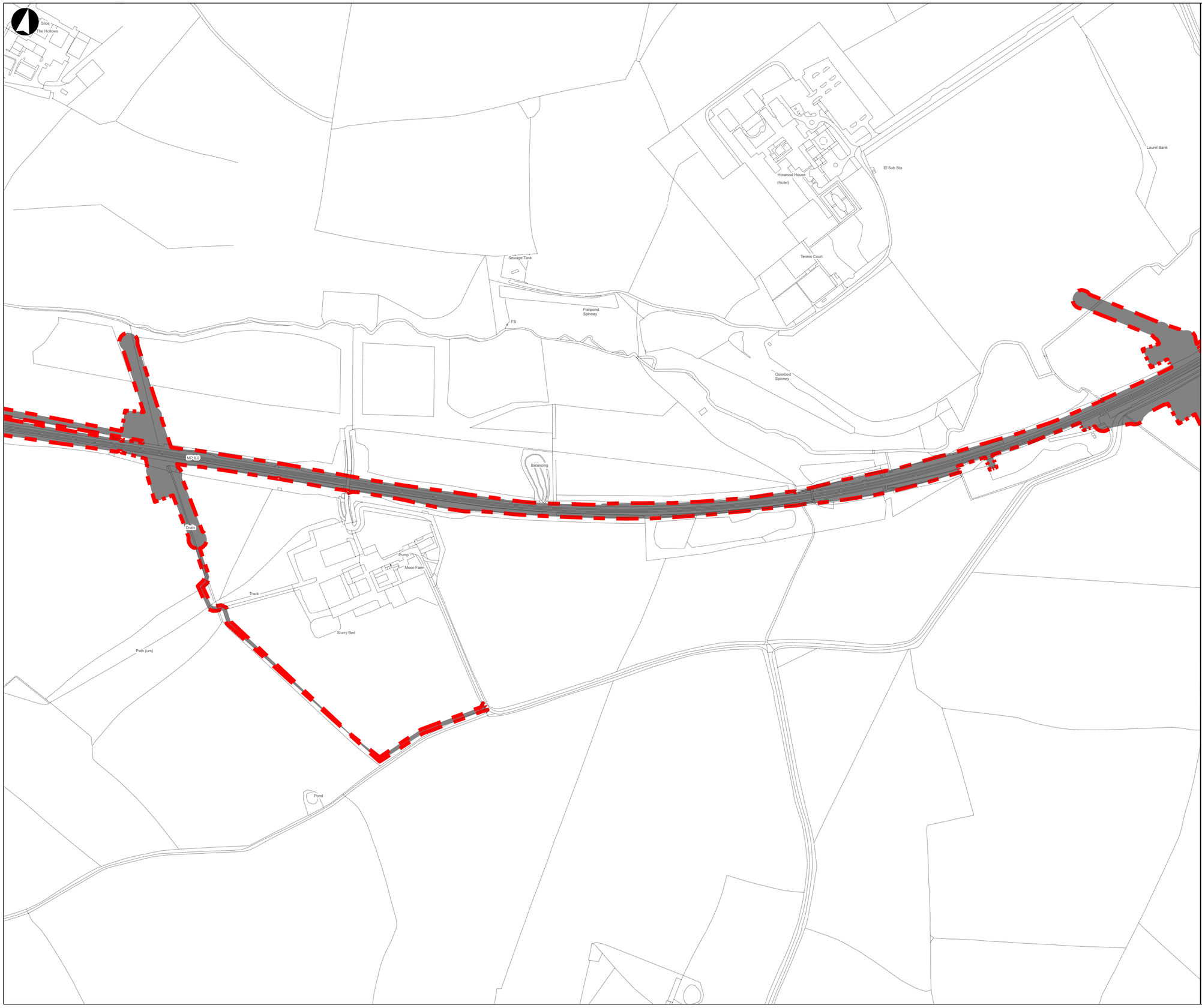

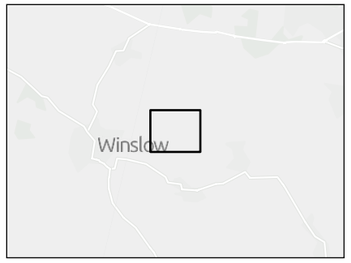

Key

Limits of Land Subject to Safeguarding Direction

Safeguarded Area Surface

Copyright East West Rail Company Limited 2024, except where otherwise stated.
Where indicated, information may be licensed under the Open Government Licence v3.0. Where we have identified any third-party copyright information you will need to obtain permission from the relevant copyright holders.
Using or copying of this document in whole or in part without written permission constitutes an infringement of copyright.

Disclaimer: EWR Co accepts no liability or responsibility whatsoever for, or in respect of, any use of, or reliance upon, this document by any third party. EWR Co makes no representations or warranties, express or implied, in respect of the content herein.

The information provided by us has been provided in good faith, however we make no representation or warranty of any kind, express or implied, therefore the information should not be relied upon.

Coordinate System: British National Grid

© Crown copyright and database rights 2024 Ordnance Survey AC0000830606

Contains OS data © Crown Copyright and database right 2025
Contains data from OS Zoomstack

1:5,000
Scale at A3

0 25 50 100 150 200 Metres

East West Rail
Safeguarding Directions
November 2025
Safeguarding Map - SG-34

133735-EWR-Z0-XXX-PLN-LEP-00034.V2
18th November 2025

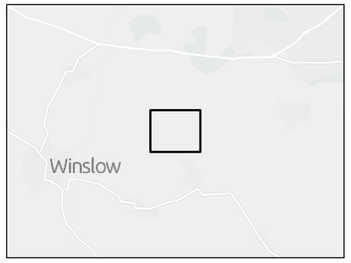

Key

Limits of Land Subject to Safeguarding Direction

Safeguarded Area Surface

Copyright East West Rail Company Limited 2024, except where otherwise stated.
Where indicated, information may be licensed under the Open Government Licence v3.0. Where we have identified any third-party copyright information you will need to obtain permission from the relevant copyright holders.
Using or copying of this document in whole or in part without written permission constitutes an infringement of copyright.

Disclaimer: EWR Co accepts no liability or responsibility whatsoever for, or in respect of, any use of, or reliance upon, this document by any third party. EWR Co makes no representations or warranties, express or implied, in respect of the content herein.

The information provided by us has been provided in good faith, however we make no representation or warranty of any kind, express or implied, therefore the information should not be relied upon.

Coordinate System: British National Grid

© Crown copyright and database rights 2024 Ordnance Survey AC0000830606

Contains OS data © Crown Copyright and database right 2025
Contains data from OS Zoomstack

1:5,000
Scale at A3

0 25 50 100 150 200 Metres

East West Rail
Safeguarding Directions
November 2025
Safeguarding Map - SG-35

133735-EWR-Z0-XXX-PLN-LEP-00035.V2
18th November 2025

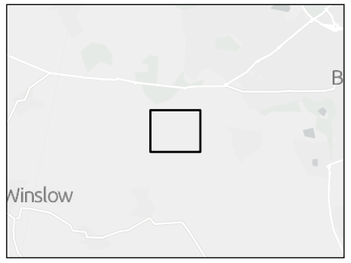

Key

Limits of Land Subject to Safeguarding Direction

Safeguarded Area Surface

Copyright East West Rail Company Limited 2024, except where otherwise stated.
Where indicated, information may be licensed under the Open Government Licence v3.0. Where we have identified any third-party copyright information you will need to obtain permission from the relevant copyright holders.
Using or copying of this document in whole or in part without written permission constitutes an infringement of copyright.

Disclaimer: EWR Co accepts no liability or responsibility whatsoever for, or in respect of, any use of, or reliance upon, this document by any third party. EWR Co makes no representations or warranties, express or implied, in respect of the content herein.

The information provided by us has been provided in good faith, however we make no representation or warranty of any kind, express or implied, therefore the information should not be relied upon.

Coordinate System: British National Grid

© Crown copyright and database rights 2024 Ordnance Survey AC0000830606

Contains OS data © Crown Copyright and database right 2025
Contains data from OS Zoomstack

1:5,000
Scale at A3

0 25 50 100 150 200 Metres

East West Rail
Safeguarding Directions
November 2025
Safeguarding Map - SG-36

133735-EWR-Z0-XXX-PLN-LEP-00036.V2
18th November 2025

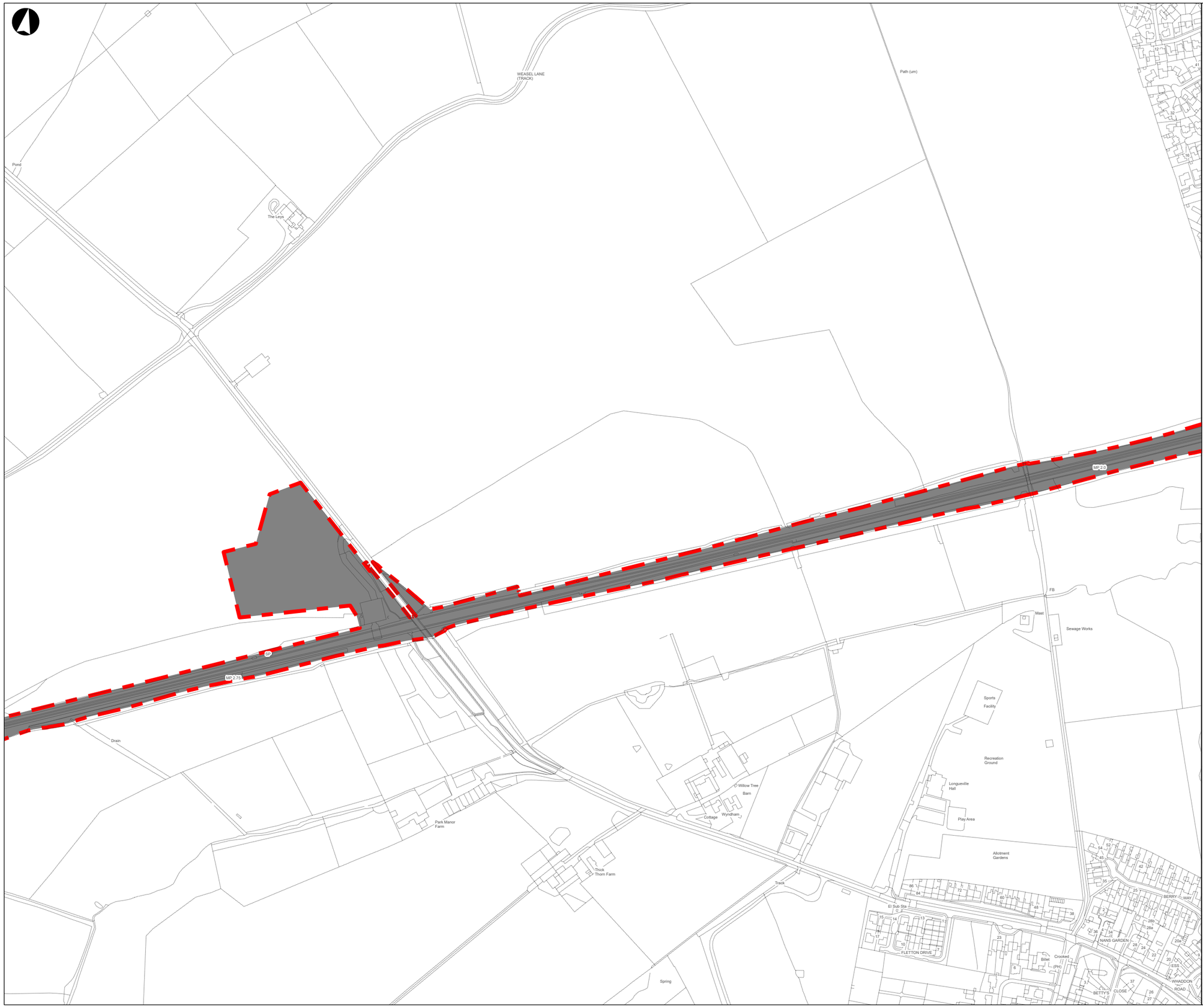

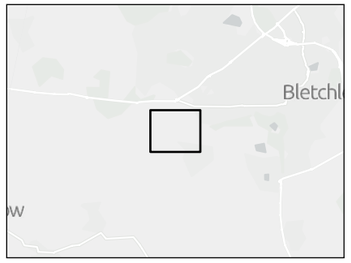

Key

Limits of Land Subject to Safeguarding Direction

Safeguarded Area Surface

Copyright East West Rail Company Limited 2024, except where otherwise stated.
Where indicated, information may be licensed under the Open Government Licence v3.0. Where we have identified any third-party copyright information you will need to obtain permission from the relevant copyright holders.
Using or copying of this document in whole or in part without written permission constitutes an infringement of copyright.

Disclaimer: EWR Co accepts no liability or responsibility whatsoever for, or in respect of, any use of, or reliance upon, this document by any third party. EWR Co makes no representations or warranties, express or implied, in respect of the content herein.

The information provided by us has been provided in good faith, however we make no representation or warranty of any kind, express or implied, therefore the information should not be relied upon.

Coordinate System: British National Grid

© Crown copyright and database rights 2024 Ordnance Survey AC0000830606

Contains OS data © Crown Copyright and database right 2025
Contains data from OS Zoomstack

1:5,000
Scale at A3

0 25 50 100 150 200 Metres

East West Rail
Safeguarding Directions
November 2025
Safeguarding Map - SG-37

133735-EWR-Z0-XXX-PLN-LEP-00037.V2
18th November 2025

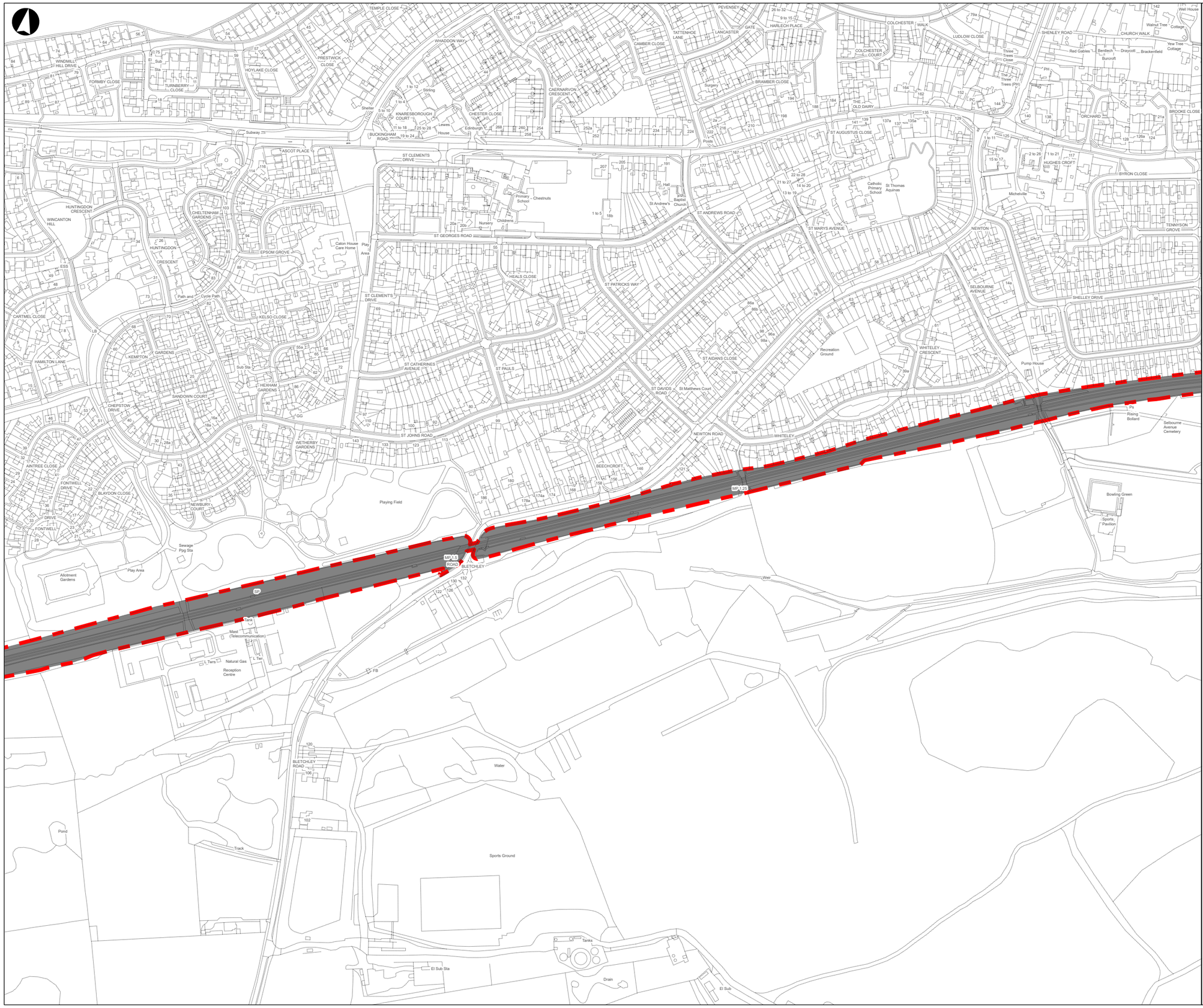

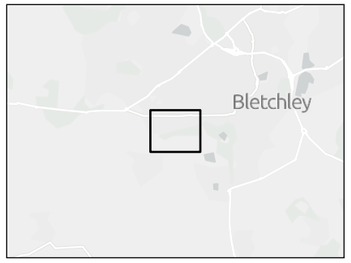

Key

Limits of Land Subject to Safeguarding Direction

Safeguarded Area Surface

Copyright East West Rail Company Limited 2024, except where otherwise stated.
Where indicated, information may be licensed under the Open Government Licence v3.0. Where we have identified any third-party copyright information you will need to obtain permission from the relevant copyright holders.
Using or copying of this document in whole or in part without written permission constitutes an infringement of copyright.

Disclaimer: EWR Co accepts no liability or responsibility whatsoever for, or in respect of, any use of, or reliance upon, this document by any third party. EWR Co makes no representations or warranties, express or implied, in respect of the content herein.

The information provided by us has been provided in good faith, however we make no representation or warranty of any kind, express or implied, therefore the information should not be relied upon.

Coordinate System: British National Grid

© Crown copyright and database rights 2024 Ordnance Survey AC0000830606

Contains OS data © Crown Copyright and database right 2025
Contains data from OS Zoomstack

1:5,000
Scale at A3

0 25 50 100 150 200 Metres

East West Rail
Safeguarding Directions
November 2025
Safeguarding Map - SG-38

133735-EWR-Z0-XXX-PLN-LEP-00038.V2
18th November 2025

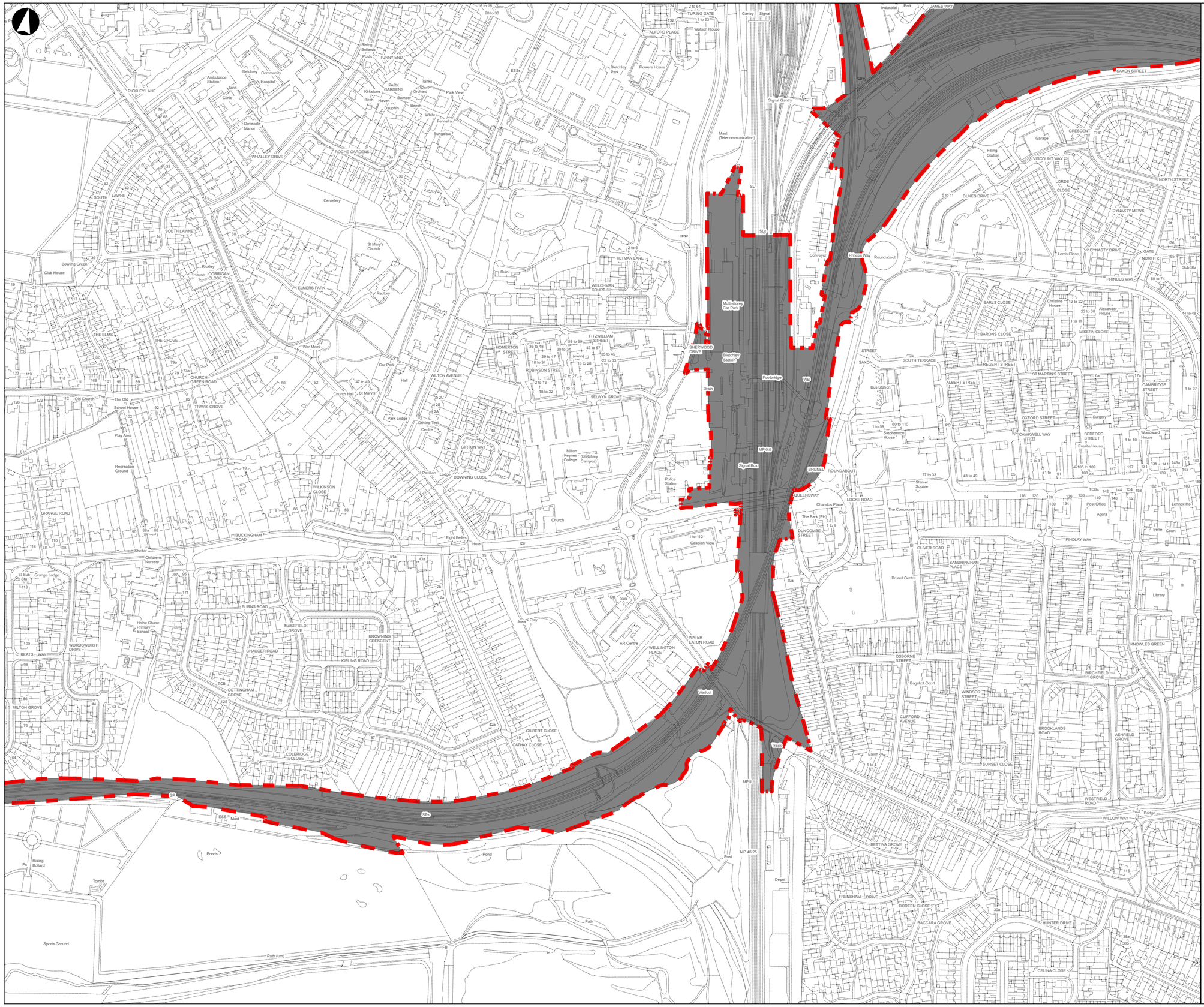
RICKLEY LANE
WHALLEY DRIVE
ROCHE GARDENS
SOUTH LAWNE
Cemetery
St Mary's Church
ELMERS PARK
Rectory
THE ELMS
THE GROVE
CHURCH GREEN ROAD
TRAVIS GROVE
Play Area
Recreation Ground
GRANGE ROAD
BUCKINGHAM ROAD
Childrens Nursery
BURNS ROAD
KEATS WAY
WORDSWORTH DRIVE
MILTON GROVE
MASEFIELD GROVE
CHAUCER ROAD
KIPLING ROAD
BROWNING CRESCENT
COTTINGHAM GROVE
COLERIDGE CLOSE
GILBERT CLOSE
CATHAY CLOSE
WILTON AVENUE
SELWYN GROVE
ROBINSON STREET
HOMERTON STREET
FITZWILLIAM STREET
TILTMAN LANE
WELCHMAN COURT
GIRTON WAY
DOWNING CLOSE
WILKINSON CLOSE
Milton Keynes College (Bletchley Campus)
Bletchley Station
SHERWOOD DRIVE
Multi-storey Car Park
Footbridge
Signal Box
Viaduct
Track
Depot
Sports Ground
Tombs
Ponds
Pond
Path
Path (um)
Caspian View
WELLINGTON PLACE
WATER EATON ROAD
AR Centre
Area of Play
Eight Bells Hotel
Church
Police Station
Bus Station
Stephenson House
Stanier Square
The Concourse
Chandos Place
The Park (PH)
DUNCOMBE STREET
QUEENSWAY
BRUNEL ROUNDABOUT
LOCKE ROAD
Brunel Centre
OLIVER ROAD
SANDRINGHAM PLACE
FINDLAY WAY
Post Office
Agora
Library
KNOWLES GREEN
BIRCHFIELD GROVE
OSBORNE STREET
Bagshot Court
WINDSOR STREET
CLIFFORD AVENUE
Eaton
BROOKLANDS ROAD
ASHFIELD GROVE
SUNSET CLOSE
WESTFIELD ROAD
WILLOW WAY
BETTINA GROVE
FRENSHAM DRIVE
DOREEN CLOSE
BACCARA GROVE
HUNTER DRIVE
CELINA CLOSE
SOUTH TERRACE
SAXON STREET
ALBERT STREET
REGENT STREET
ST MARTIN'S STREET
OXFORD STREET
CANKWELL WAY
BEDFORD STREET
CAMBRIDGE STREET
MIKERN CLOSE
BARONS CLOSE
EARLS CLOSE
PRINCES WAY
DYNASTY DRIVE
DYNASTY MEWS
DUKES DRIVE
VISCOUNT WAY
LORDS CLOSE
NORTH STREET
THE CRESCENT
JAMES WAY
Princes Way Roundabout
Industrial Park
Filling Station
Garage
Conveyor
Signal Gantry
Mast (Telecommunication)
Flowers House
Watson House
ALFORD PLACE
TURING GATE
TUNNY END
PARK GARDENS
Bletchley Park
Bletchley Community Hospital
Ambulance Station
Dovecote Manor
Bowling Green
Club House
Ridley House
CORRIGAN CLOSE
Car Park
Hall
Church Hall
St Mary's
Park Lodge
Driving Test Centre
Pavilion
Lodge
Shelter
El Sub
Grange Lodge
Holne Chase Primary School
Sub Sta
Pond
Rising Bollard
Path
FB
Post
MP 46.25
MP 0.0
SP
SPs
ESs
Mast
Drain
WB
Gantry
Signal
SLs
Sub Sta
Sub
Post Office
Post
Bridge
Foot
Lennox Ho
Court
Tenne
Surgery
Woodward House
Everite House
Stephenson House
Christine House
Alexander House
Garage
Lords Close
Sub Sta
Bus Station
Post Office
Agora
Brunel Centre
Chandos Place
The Park (PH)
Caspian View
Eaton
Bagshot Court
Library
Surgery
Post Office
Agora
Lennox Ho
Tenne
Court
Foot
Bridge
Sub Sta
Sub
Sub Sta
Sub
Sub Sta
Sub

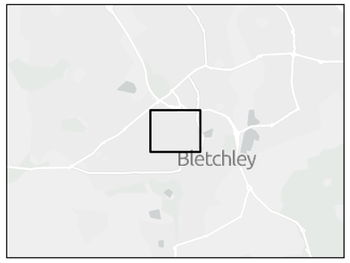

Key

Limits of Land Subject to Safeguarding Direction

Safeguarded Area Surface

Copyright East West Rail Company Limited 2024, except where otherwise stated.
Where indicated, information may be licensed under the Open Government Licence v3.0. Where we have identified any third-party copyright information you will need to obtain permission from the relevant copyright holders.
Using or copying of this document in whole or in part without written permission constitutes an infringement of copyright.

Disclaimer: EWR Co accepts no liability or responsibility whatsoever for, or in respect of, any use of, or reliance upon, this document by any third party. EWR Co makes no representations or warranties, express or implied, in respect of the content herein.

The information provided by us has been provided in good faith, however we make no representation or warranty of any kind, express or implied, therefore the information should not be relied upon.

Coordinate System: British National Grid

© Crown copyright and database rights 2024 Ordnance Survey AC0000830606

Contains OS data © Crown Copyright and database right 2025
Contains data from OS Zoomstack

1:5,000
Scale at A3

0 25 50 100 150 200 Metres

East West Rail
Safeguarding Directions
November 2025
Safeguarding Map - SG-40

133735-EWR-Z0-XXX-PLN-LEP-00040.V2
18th November 2025

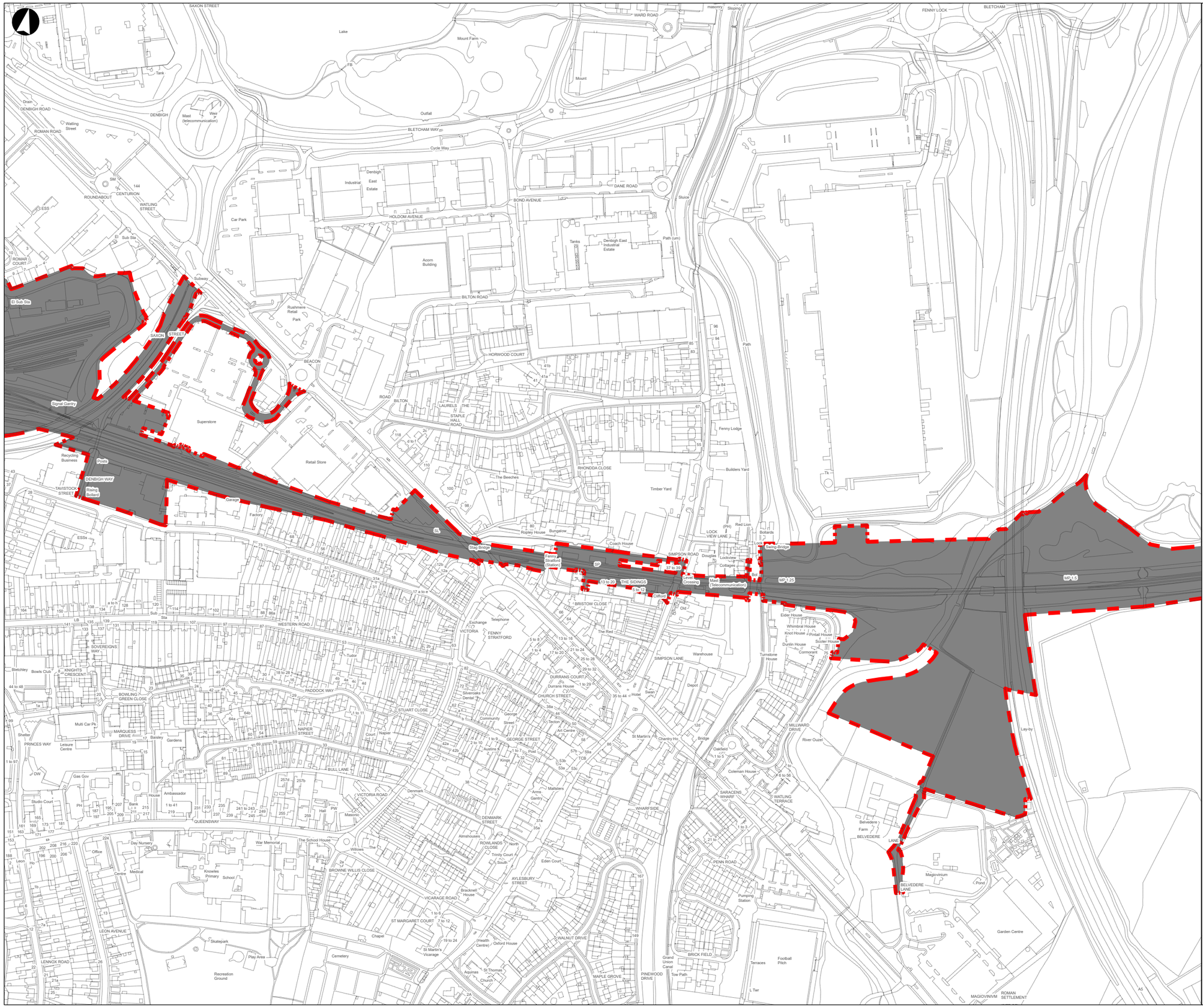

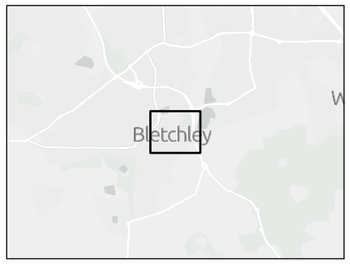

Key

- Limits of Land Subject to Safeguarding Direction
- Safeguarded Area Surface

Copyright East West Rail Company Limited 2024, except where otherwise stated.
Where indicated, information may be licensed under the Open Government Licence v3.0. Where we have identified any third-party copyright information you will need to obtain permission from the relevant copyright holders.
Using or copying of this document in whole or in part without written permission constitutes an infringement of copyright.

Disclaimer: EWR Co accepts no liability or responsibility whatsoever for, or in respect of, any use of, or reliance upon, this document by any third party. EWR Co makes no representations or warranties, express or implied, in respect of the content herein.

The information provided by us has been provided in good faith, however we make no representation or warranty of any kind, express or implied, therefore the information should not be relied upon.

Coordinate System: British National Grid

© Crown copyright and database rights 2024 Ordnance Survey AC0000830606

Contains OS data © Crown Copyright and database right 2025
Contains data from OS Zoomstack

1:5,000
Scale at A3

0 25 50 100 150 200 Metres

East West Rail
Safeguarding Directions
November 2025
Safeguarding Map - SG-41

133735-EWR-Z0-XXX-PLN-LEP-00041.V2
18th November 2025

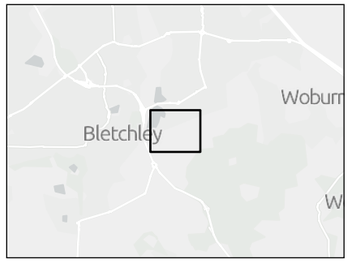

Key

- Limits of Land Subject to Safeguarding Direction
- Safeguarded Area Surface

Copyright East West Rail Company Limited 2024, except where otherwise stated.
Where indicated, information may be licensed under the Open Government Licence v3.0. Where we have identified any third-party copyright information you will need to obtain permission from the relevant copyright holders.
Using or copying of this document in whole or in part without written permission constitutes an infringement of copyright.

Disclaimer: EWR Co accepts no liability or responsibility whatsoever for, or in respect of, any use of, or reliance upon, this document by any third party. EWR Co makes no representations or warranties, express or implied, in respect of the content herein.

The information provided by us has been provided in good faith, however we make no representation or warranty of any kind, express or implied, therefore the information should not be relied upon.

Coordinate System: British National Grid

© Crown copyright and database rights 2024 Ordnance Survey AC0000830606

Contains OS data © Crown Copyright and database right 2025
Contains data from OS Zoomstack

1:5,000
Scale at A3

0 25 50 100 150 200 Metres

East West Rail
Safeguarding Directions
November 2025
Safeguarding Map - SG-42

133735-EWR-Z0-XXX-PLN-LEP-00042.V2
18th November 2025

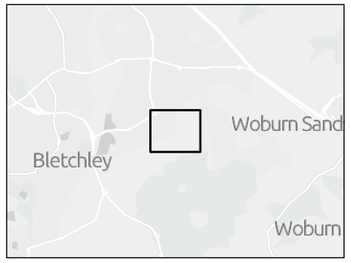

Key

- Limits of Land Subject to Safeguarding Direction
- Safeguarded Area Surface

Copyright East West Rail Company Limited 2024, except where otherwise stated.
Where indicated, information may be licensed under the Open Government Licence v3.0. Where we have identified any third-party copyright information you will need to obtain permission from the relevant copyright holders.
Using or copying of this document in whole or in part without written permission constitutes an infringement of copyright.

Disclaimer: EWR Co accepts no liability or responsibility whatsoever for, or in respect of, any use of, or reliance upon, this document by any third party. EWR Co makes no representations or warranties, express or implied, in respect of the content herein.

The information provided by us has been provided in good faith, however we make no representation or warranty of any kind, express or implied, therefore the information should not be relied upon.

Coordinate System: British National Grid

© Crown copyright and database rights 2024 Ordnance Survey AC0000830606

Contains OS data © Crown Copyright and database right 2025
Contains data from OS Zoomstack

1:5,000
Scale at A3

0 25 50 100 150 200 Metres

East West Rail
Safeguarding Directions
November 2025
Safeguarding Map - SG-43

133735-EWR-Z0-XXX-PLN-LEP-00043.V2
18th November 2025

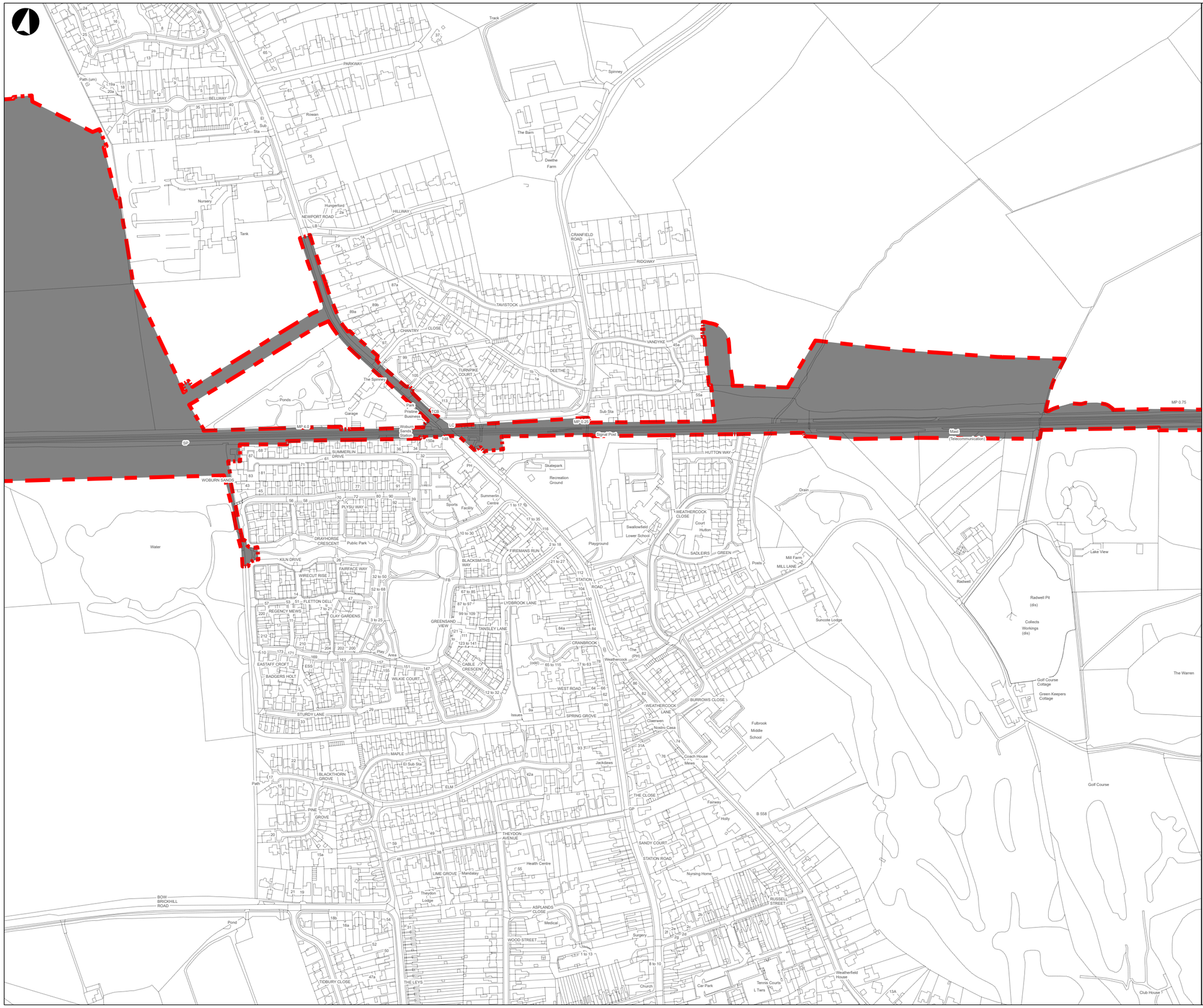

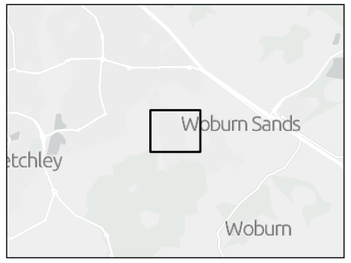

Key

- Limits of Land Subject to Safeguarding Direction
- Safeguarded Area Surface

Copyright East West Rail Company Limited 2024, except where otherwise stated.
Where indicated, information may be licensed under the Open Government Licence v3.0. Where we have identified any third-party copyright information you will need to obtain permission from the relevant copyright holders.
Using or copying of this document in whole or in part without written permission constitutes an infringement of copyright.

Disclaimer: EWR Co accepts no liability or responsibility whatsoever for, or in respect of, any use of, or reliance upon, this document by any third party. EWR Co makes no representations or warranties, express or implied, in respect of the content herein.

The information provided by us has been provided in good faith, however we make no representation or warranty of any kind, express or implied, therefore the information should not be relied upon.

Coordinate System: British National Grid

© Crown copyright and database rights 2024 Ordnance Survey AC0000830606

Contains OS data © Crown Copyright and database right 2025
Contains data from OS Zoomstack

1:5,000
Scale at A3

0 25 50 100 150 200 Metres

East West Rail
Safeguarding Directions
November 2025
Safeguarding Map - SG-44

133735-EWR-Z0-XXX-PLN-LEP-00044.V3
18th November 2025

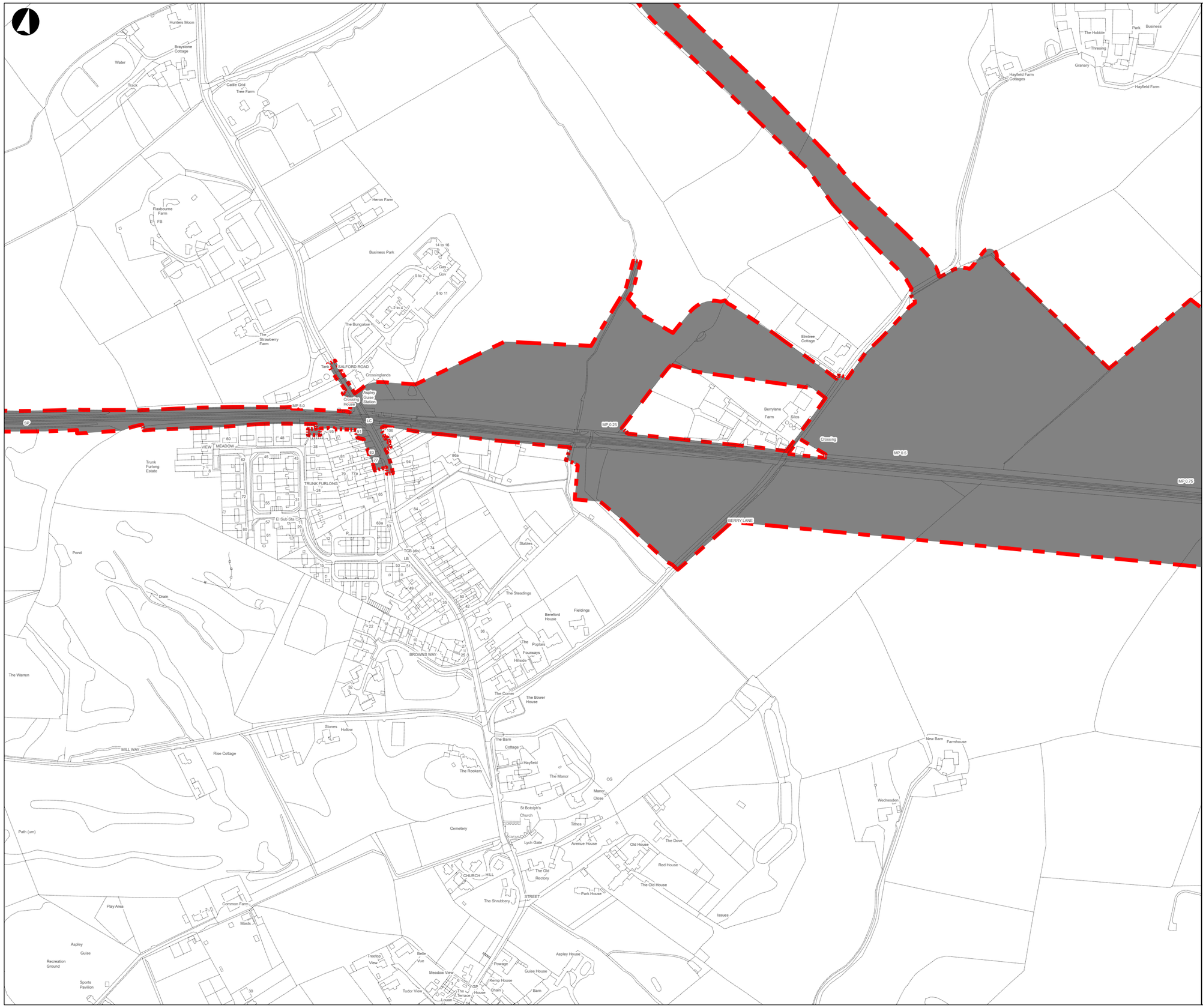

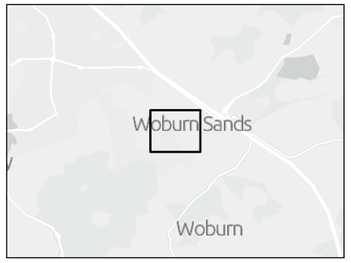

Key

- Limits of Land Subject to Safeguarding Direction
- Safeguarded Area Surface

Copyright East West Rail Company Limited 2024, except where otherwise stated.
Where indicated, information may be licensed under the Open Government Licence v3.0. Where we have identified any third-party copyright information you will need to obtain permission from the relevant copyright holders.
Using or copying of this document in whole or in part without written permission constitutes an infringement of copyright.

Disclaimer: EWR Co accepts no liability or responsibility whatsoever for, or in respect of, any use of, or reliance upon, this document by any third party. EWR Co makes no representations or warranties, express or implied, in respect of the content herein.

The information provided by us has been provided in good faith, however we make no representation or warranty of any kind, express or implied, therefore the information should not be relied upon.

Coordinate System: British National Grid

© Crown copyright and database rights 2024 Ordnance Survey AC0000830606

Contains OS data © Crown Copyright and database right 2025
Contains data from OS Zoomstack

1:5,000
Scale at A3

0 25 50 100 150 200 Metres

East West Rail
Safeguarding Directions
November 2025
Safeguarding Map - SG-45

133735-EWR-Z0-XXX-PLN-LEP-00045.V2
18th November 2025

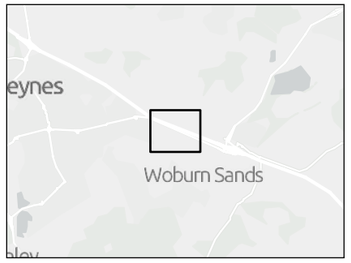

Key

Limits of Land Subject to Safeguarding Direction

Safeguarded Area Surface

Copyright East West Rail Company Limited 2024, except where otherwise stated.
Where indicated, information may be licensed under the Open Government Licence v3.0. Where we have identified any third-party copyright information you will need to obtain permission from the relevant copyright holders.
Using or copying of this document in whole or in part without written permission constitutes an infringement of copyright.

Disclaimer: EWR Co accepts no liability or responsibility whatsoever for, or in respect of, any use of, or reliance upon, this document by any third party. EWR Co makes no representations or warranties, express or implied, in respect of the content herein.

The information provided by us has been provided in good faith, however we make no representation or warranty of any kind, express or implied, therefore the information should not be relied upon.

Coordinate System: British National Grid

© Crown copyright and database rights 2024 Ordnance Survey AC0000830606

Contains OS data © Crown Copyright and database right 2025
Contains data from OS Zoomstack

1:5,000
Scale at A3

0 25 50 100 150 200 Metres

East West Rail
Safeguarding Directions
November 2025
Safeguarding Map - SG- 46

133735-EWR-Z0-XXX-PLN-LEP-00046.V2
18th November 2025

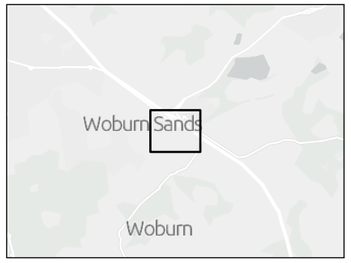

Key

- Limits of Land Subject to Safeguarding Direction
- Safeguarded Area Surface

Copyright East West Rail Company Limited 2024, except where otherwise stated.
Where indicated, information may be licensed under the Open Government Licence v3.0. Where we have identified any third-party copyright information you will need to obtain permission from the relevant copyright holders.
Using or copying of this document in whole or in part without written permission constitutes an infringement of copyright.

Disclaimer: EWR Co accepts no liability or responsibility whatsoever for, or in respect of, any use of, or reliance upon, this document by any third party. EWR Co makes no representations or warranties, express or implied, in respect of the content herein.

The information provided by us has been provided in good faith, however we make no representation or warranty of any kind, express or implied, therefore the information should not be relied upon.

Coordinate System: British National Grid

© Crown copyright and database rights 2024 Ordnance Survey AC0000830606

Contains OS data © Crown Copyright and database right 2025
Contains data from OS Zoomstack

1:5,000
Scale at A3

0 25 50 100 150 200 Metres

East West Rail
Safeguarding Directions
November 2025
Safeguarding Map - SG-47

133735-EWR-Z0-XXX-PLN-LEP-00047.V2
18th November 2025

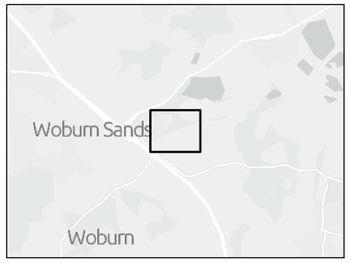

Key

Limits of Land Subject to Safeguarding Direction

Safeguarded Area Surface

Copyright East West Rail Company Limited 2024, except where otherwise stated.
Where indicated, information may be licensed under the Open Government Licence v3.0. Where we have identified any third-party copyright information you will need to obtain permission from the relevant copyright holders.
Using or copying of this document in whole or in part without written permission constitutes an infringement of copyright.

Disclaimer: EWR Co accepts no liability or responsibility whatsoever for, or in respect of, any use of, or reliance upon, this document by any third party. EWR Co makes no representations or warranties, express or implied, in respect of the content herein.

The information provided by us has been provided in good faith, however we make no representation or warranty of any kind, express or implied, therefore the information should not be relied upon.

Coordinate System: British National Grid

© Crown copyright and database rights 2024 Ordnance Survey AC0000830606

Contains OS data © Crown Copyright and database right 2025
Contains data from OS Zoomstack

1:5,000
Scale at A3

0 25 50 100 150 200 Metres

East West Rail
Safeguarding Directions
November 2025
Safeguarding Map - SG-48

133735-EWR-Z0-XXX-PLN-LEP-00048.V2
18th November 2025

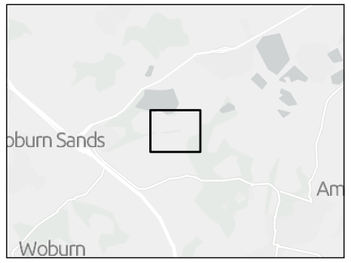

Key

- Limits of Land Subject to Safeguarding Direction
- Safeguarded Area Surface

Copyright East West Rail Company Limited 2024, except where otherwise stated.
Where indicated, information may be licensed under the Open Government Licence v3.0. Where we have identified any third-party copyright information you will need to obtain permission from the relevant copyright holders.
Using or copying of this document in whole or in part without written permission constitutes an infringement of copyright.

Disclaimer: EWR Co accepts no liability or responsibility whatsoever for, or in respect of, any use of, or reliance upon, this document by any third party. EWR Co makes no representations or warranties, express or implied, in respect of the content herein.

The information provided by us has been provided in good faith, however we make no representation or warranty of any kind, express or implied, therefore the information should not be relied upon.

Coordinate System: British National Grid

© Crown copyright and database rights 2024 Ordnance Survey AC0000830606

Contains OS data © Crown Copyright and database right 2025
Contains data from OS Zoomstack

1:5,000
Scale at A3

0 25 50 100 150 200 Metres

East West Rail
Safeguarding Directions
November 2025
Safeguarding Map - SG-49

133735-EWR-Z0-XXX-PLN-LEP-00049.V2
18th November 2025

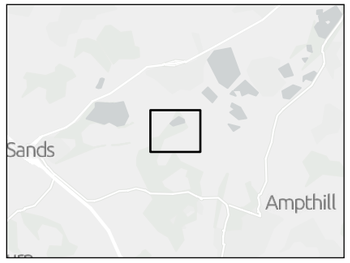

Key

Limits of Land Subject to Safeguarding Direction

Safeguarded Area Surface

Copyright East West Rail Company Limited 2024, except where otherwise stated.
Where indicated, information may be licensed under the Open Government Licence v3.0. Where we have identified any third-party copyright information you will need to obtain permission from the relevant copyright holders.
Using or copying of this document in whole or in part without written permission constitutes an infringement of copyright.

Disclaimer: EWR Co accepts no liability or responsibility whatsoever for, or in respect of, any use of, or reliance upon, this document by any third party. EWR Co makes no representations or warranties, express or implied, in respect of the content herein.

The information provided by us has been provided in good faith, however we make no representation or warranty of any kind, express or implied, therefore the information should not be relied upon.

Coordinate System: British National Grid

© Crown copyright and database rights 2024 Ordnance Survey AC0000830606

Contains OS data © Crown Copyright and database right 2025
Contains data from OS Zoomstack

1:5,000
Scale at A3

0 25 50 100 150 200 Metres

East West Rail
Safeguarding Directions
November 2025
Safeguarding Map - SG-50

133735-EWR-Z0-XXX-PLN-LEP-00050.V2
18th November 2025

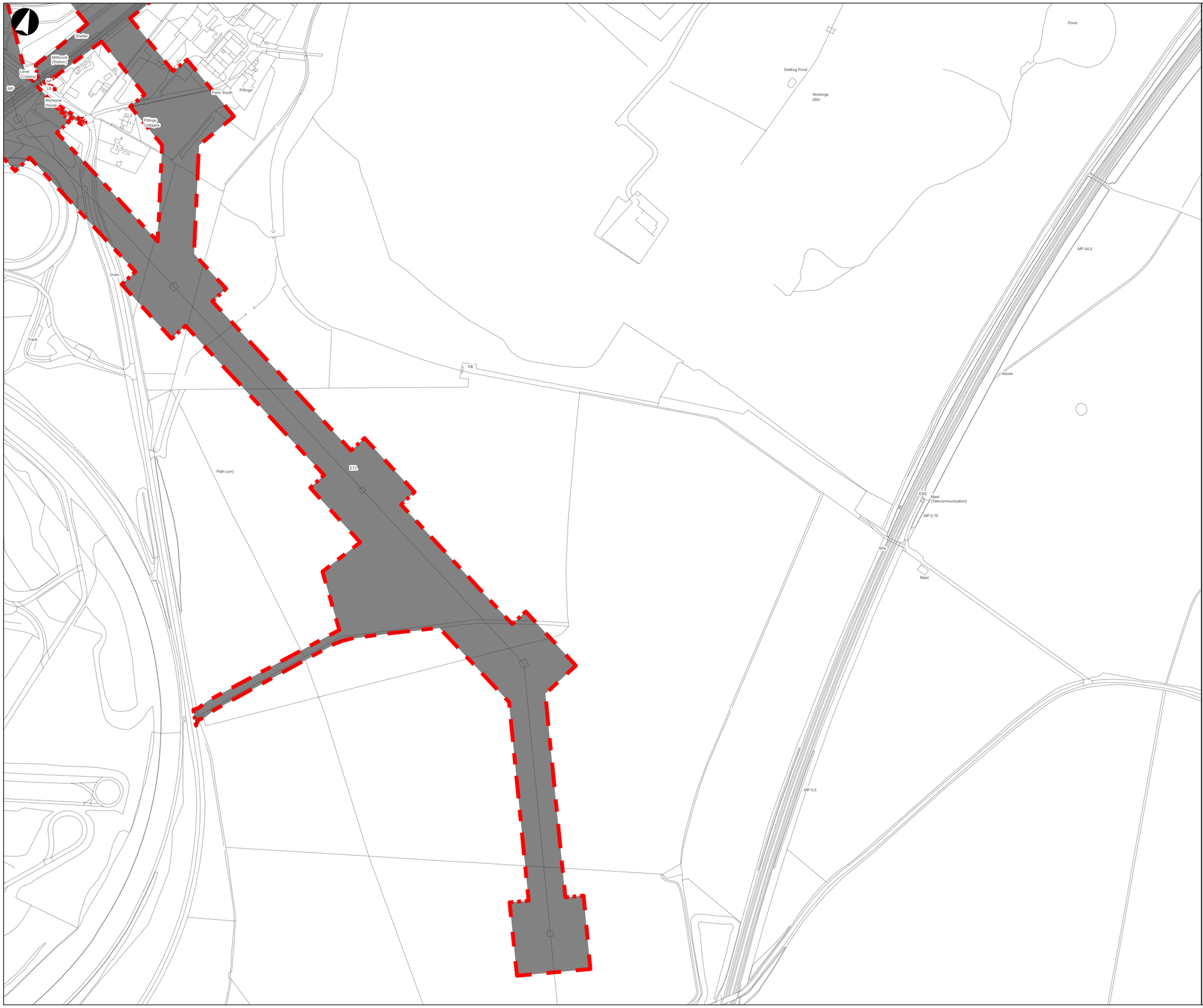

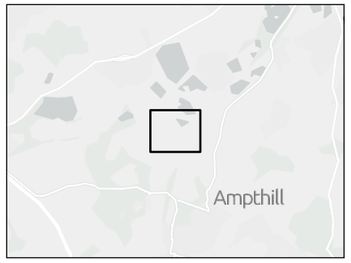

Key

- Limits of Land Subject to Safeguarding Direction
- Safeguarded Area Surface

Copyright East West Rail Company Limited 2024, except where otherwise stated.
Where indicated, information may be licensed under the Open Government Licence v3.0. Where we have identified any third-party copyright information you will need to obtain permission from the relevant copyright holders.
Using or copying of this document in whole or in part without written permission constitutes an infringement of copyright.

Disclaimer: EWR Co accepts no liability or responsibility whatsoever for, or in respect of, any use of, or reliance upon, this document by any third party. EWR Co makes no representations or warranties, express or implied, in respect of the content herein.

The information provided by us has been provided in good faith, however we make no representation or warranty of any kind, express or implied, therefore the information should not be relied upon.

Coordinate System: British National Grid

© Crown copyright and database rights 2024 Ordnance Survey AC0000830606

Contains OS data © Crown Copyright and database right 2025
Contains data from OS Zoomstack

1:5,000
Scale at A3

0 25 50 100 150 200 Metres

East West Rail
Safeguarding Directions
November 2025
Safeguarding Map - SG-51

133735-EWR-Z0-XXX-PLN-LEP-00051.V2
18th November 2025

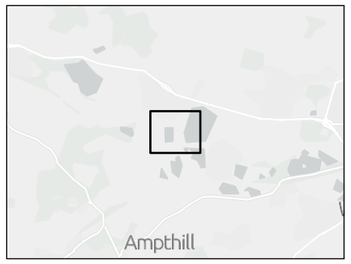

Key

Limits of Land Subject to Safeguarding Direction

Safeguarded Area Surface

Copyright East West Rail Company Limited 2024, except where otherwise stated.
Where indicated, information may be licensed under the Open Government Licence v3.0. Where we have identified any third-party copyright information you will need to obtain permission from the relevant copyright holders.
Using or copying of this document in whole or in part without written permission constitutes an infringement of copyright.

Disclaimer: EWR Co accepts no liability or responsibility whatsoever for, or in respect of, any use of, or reliance upon, this document by any third party. EWR Co makes no representations or warranties, express or implied, in respect of the content herein.

The information provided by us has been provided in good faith, however we make no representation or warranty of any kind, express or implied, therefore the information should not be relied upon.

Coordinate System: British National Grid

© Crown copyright and database rights 2024 Ordnance Survey AC0000830606

Contains OS data © Crown Copyright and database right 2025
Contains data from OS Zoomstack

1:5,000
Scale at A3

0 25 50 100 150 200 Metres

East West Rail
Safeguarding Directions
November 2025
Safeguarding Map - SG-52

133735-EWR-Z0-XXX-PLN-LEP-00052.V2
18th November 2025

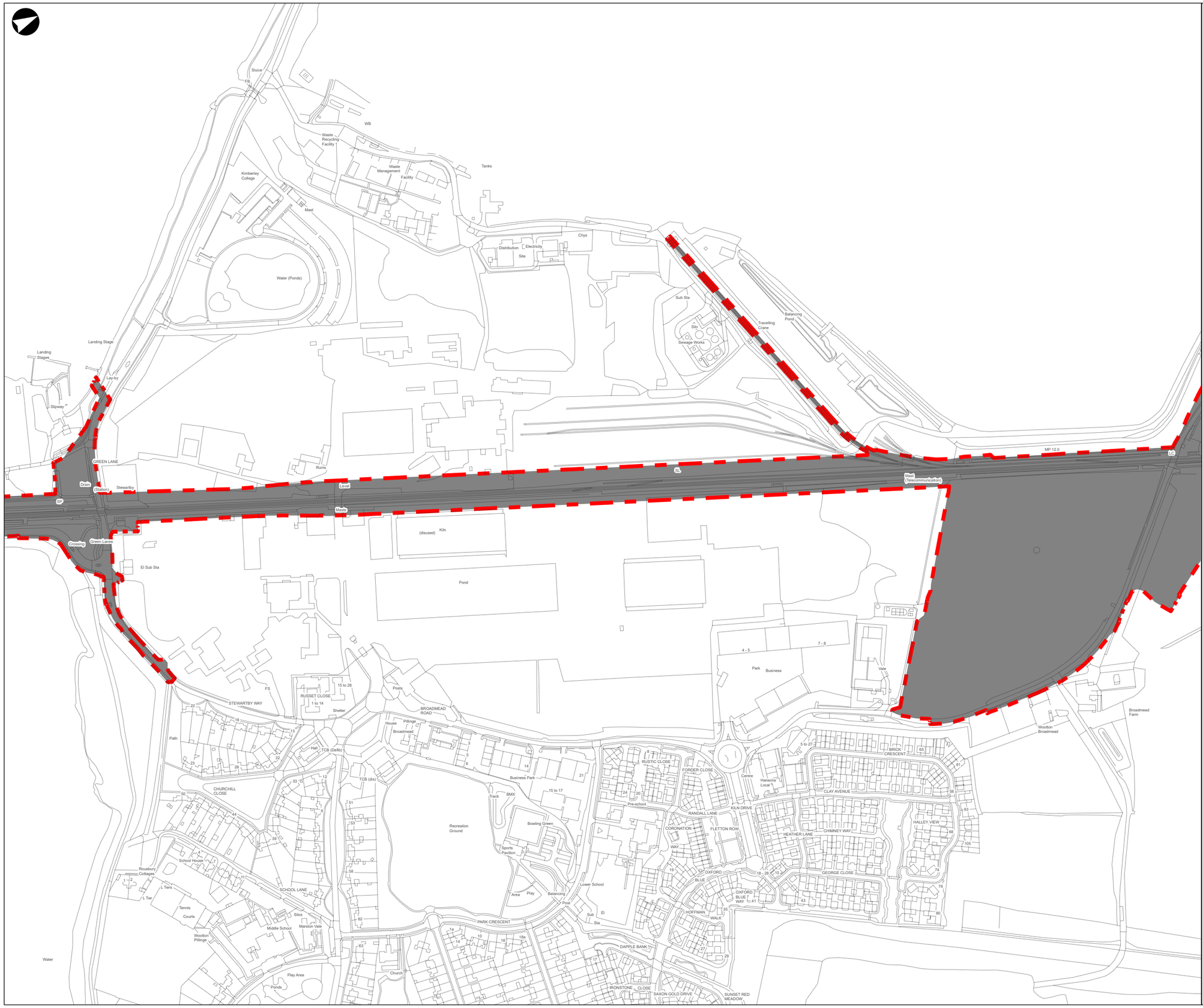

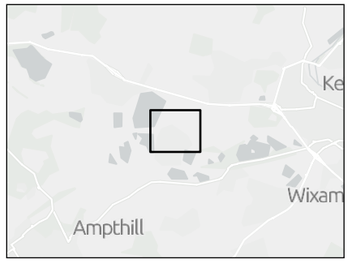

Key

- Limits of Land Subject to Safeguarding Direction
- Safeguarded Area Surface

Copyright East West Rail Company Limited 2024, except where otherwise stated.
Where indicated, information may be licensed under the Open Government Licence v3.0. Where we have identified any third-party copyright information you will need to obtain permission from the relevant copyright holders.
Using or copying of this document in whole or in part without written permission constitutes an infringement of copyright.

Disclaimer: EWR Co accepts no liability or responsibility whatsoever for, or in respect of, any use of, or reliance upon, this document by any third party. EWR Co makes no representations or warranties, express or implied, in respect of the content herein.

The information provided by us has been provided in good faith, however we make no representation or warranty of any kind, express or implied, therefore the information should not be relied upon.

Coordinate System: British National Grid

© Crown copyright and database rights 2024 Ordnance Survey AC0000830606

Contains OS data © Crown Copyright and database right 2025
Contains data from OS Zoomstack

1:5,000
Scale at A3

0 25 50 100 150 200 Metres

East West Rail
Safeguarding Directions
November 2025
Safeguarding Map - SG-53

133735-EWR-Z0-XXX-PLN-LEP-00053.V2
18th November 2025

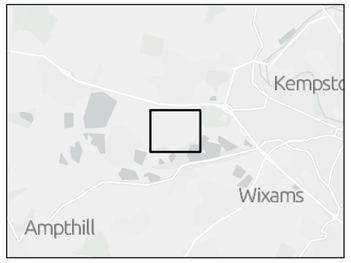

Key

Limits of Land Subject to Safeguarding Direction

Safeguarded Area Surface

Copyright East West Rail Company Limited 2024, except where otherwise stated.
Where indicated, information may be licensed under the Open Government Licence v3.0. Where we have identified any third-party copyright information you will need to obtain permission from the relevant copyright holders.
Using or copying of this document in whole or in part without written permission constitutes an infringement of copyright.

Disclaimer: EWR Co accepts no liability or responsibility whatsoever for, or in respect of, any use of, or reliance upon, this document by any third party. EWR Co makes no representations or warranties, express or implied, in respect of the content herein.

The information provided by us has been provided in good faith, however we make no representation or warranty of any kind, express or implied, therefore the information should not be relied upon.

Coordinate System: British National Grid

© Crown copyright and database rights 2024 Ordnance Survey AC0000830606

Contains OS data © Crown Copyright and database right 2025
Contains data from OS Zoomstack

1:5,000
Scale at A3

0 25 50 100 150 200 Metres

East West Rail
Safeguarding Directions
November 2025
Safeguarding Map - SG-54

133735-EWR-Z0-XXX-PLN-LEP-00054.V2
18th November 2025

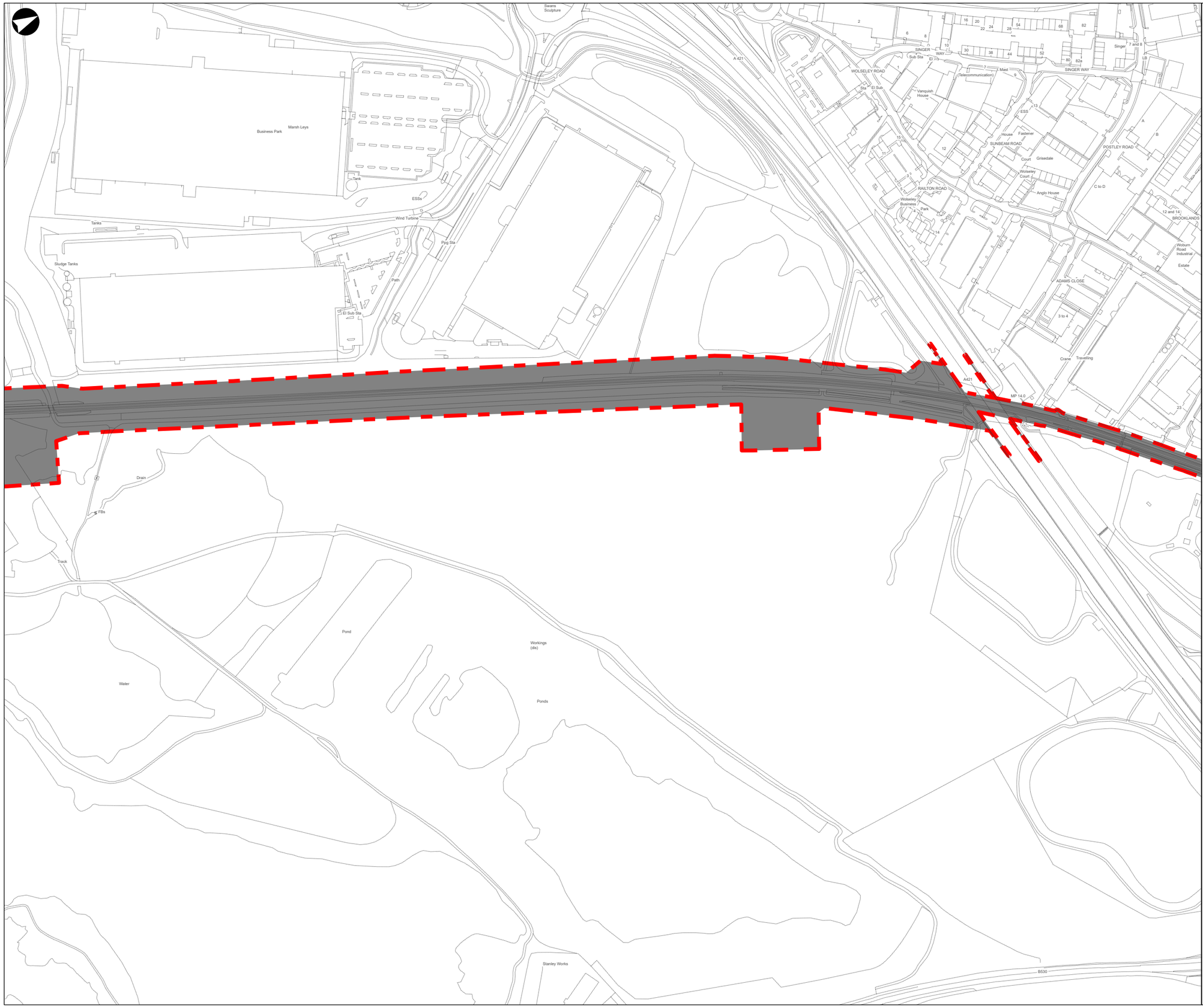

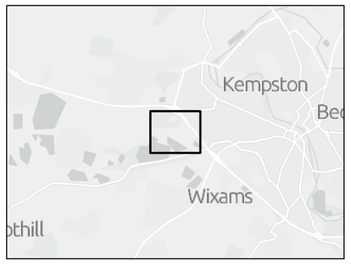

Key

Limits of Land Subject to Safeguarding Direction

Safeguarded Area Surface

Copyright East West Rail Company Limited 2024, except where otherwise stated.
Where indicated, information may be licensed under the Open Government Licence v3.0. Where we have identified any third-party copyright information you will need to obtain permission from the relevant copyright holders.
Using or copying of this document in whole or in part without written permission constitutes an infringement of copyright.

Disclaimer: EWR Co accepts no liability or responsibility whatsoever for, or in respect of, any use of, or reliance upon, this document by any third party. EWR Co makes no representations or warranties, express or implied, in respect of the content herein.

The information provided by us has been provided in good faith, however we make no representation or warranty of any kind, express or implied, therefore the information should not be relied upon.

Coordinate System: British National Grid

© Crown copyright and database rights 2024 Ordnance Survey AC0000830606

Contains OS data © Crown Copyright and database right 2025
Contains data from OS Zoomstack

1:5,000
Scale at A3

0 25 50 100 150 200 Metres

East West Rail
Safeguarding Directions
November 2025
Safeguarding Map - SG-55

133735-EWR-Z0-XXX-PLN-LEP-00055.V2
18th November 2025

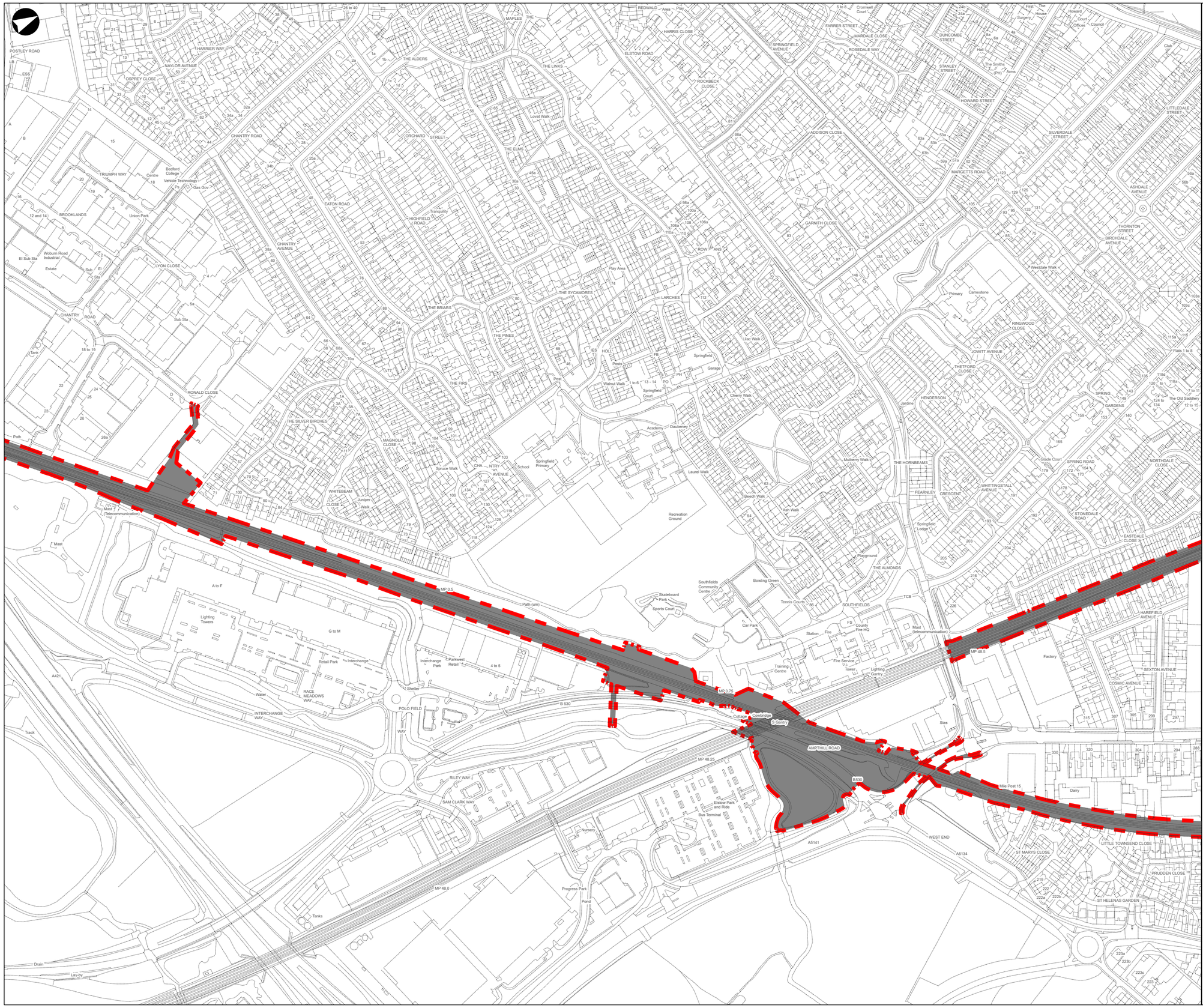

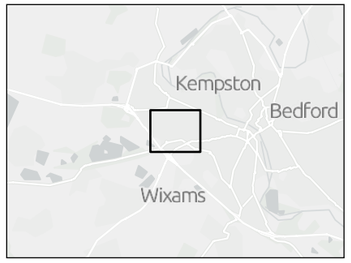

Key

- Limits of Land Subject to Safeguarding Direction
- Safeguarded Area Surface

Copyright East West Rail Company Limited 2024, except where otherwise stated.
Where indicated, information may be licensed under the Open Government Licence v3.0. Where we have identified any third-party copyright information you will need to obtain permission from the relevant copyright holders.
Using or copying of this document in whole or in part without written permission constitutes an infringement of copyright.

Disclaimer: EWR Co accepts no liability or responsibility whatsoever for, or in respect of, any use of, or reliance upon, this document by any third party. EWR Co makes no representations or warranties, express or implied, in respect of the content herein.

The information provided by us has been provided in good faith, however we make no representation or warranty of any kind, express or implied, therefore the information should not be relied upon.

Coordinate System: British National Grid

© Crown copyright and database rights 2024 Ordnance Survey AC0000830606

Contains OS data © Crown Copyright and database right 2025
Contains data from OS Zoomstack

1:5,000
Scale at A3

0 25 50 100 150 200 Metres

East West Rail
Safeguarding Directions
November 2025
Safeguarding Map - SG-56

133735-EWR-Z0-XXX-PLN-LEP-00056.V2
18th November 2025

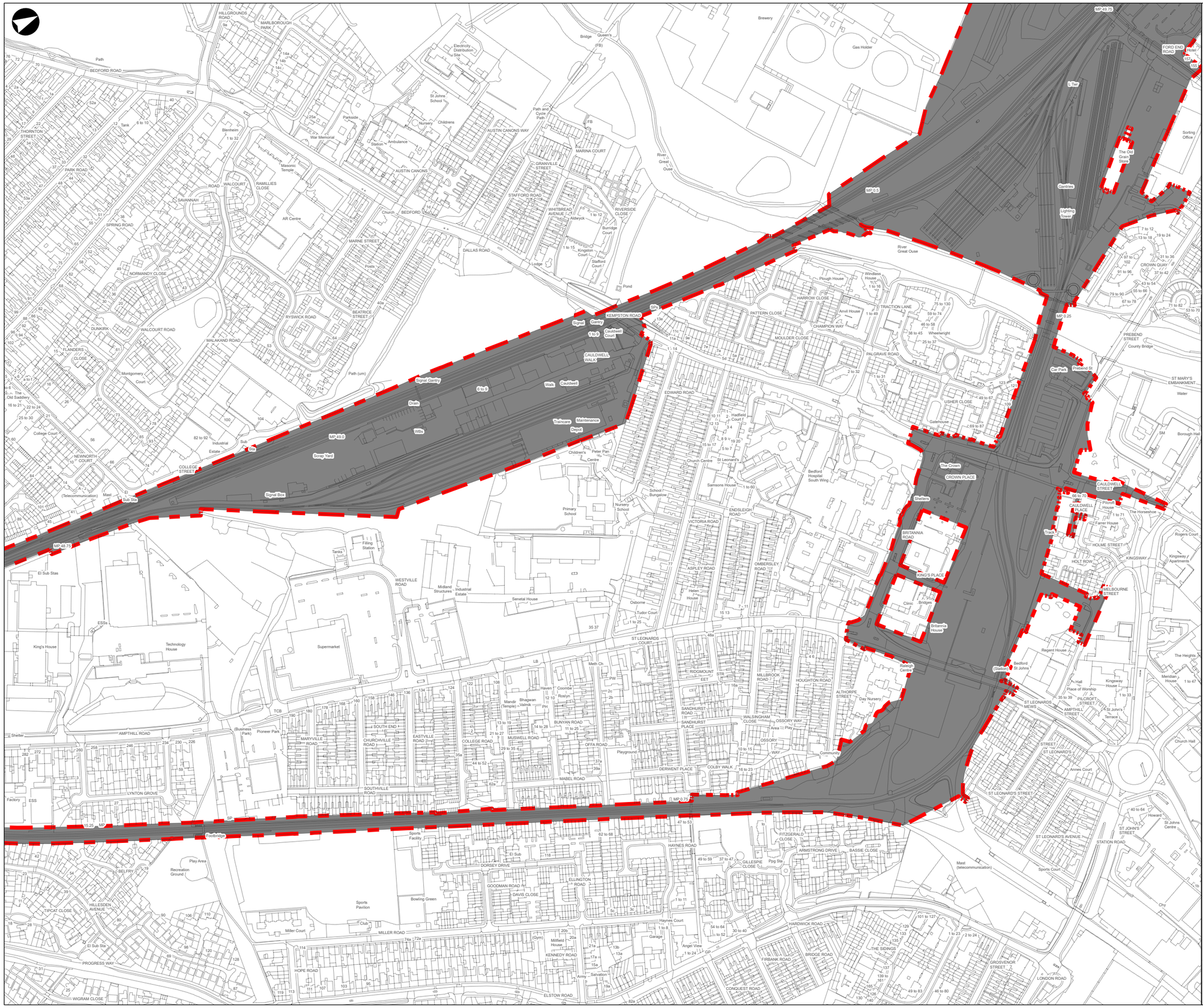

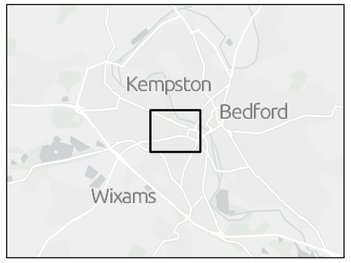

Key

- Limits of Land Subject to Safeguarding Direction
- Safeguarded Area Surface

Copyright East West Rail Company Limited 2024, except where otherwise stated.
Where indicated, information may be licensed under the Open Government Licence v3.0. Where we have identified any third-party copyright information you will need to obtain permission from the relevant copyright holders.
Using or copying of this document in whole or in part without written permission constitutes an infringement of copyright.

Disclaimer: EWR Co accepts no liability or responsibility whatsoever for, or in respect of, any use of, or reliance upon, this document by any third party. EWR Co makes no representations or warranties, express or implied, in respect of the content herein.

The information provided by us has been provided in good faith, however we make no representation or warranty of any kind, express or implied, therefore the information should not be relied upon.

Coordinate System: British National Grid

© Crown copyright and database rights 2024 Ordnance Survey AC0000830606

Contains OS data © Crown Copyright and database right 2025
Contains data from OS Zoomstack

1:5,000
Scale at A3

0 25 50 100 150 200 Metres

East West Rail
Safeguarding Directions
November 2025
Safeguarding Map - SG-57

133735-EWR-Z0-XXX-PLN-LEP-00057.V2
18th November 2025

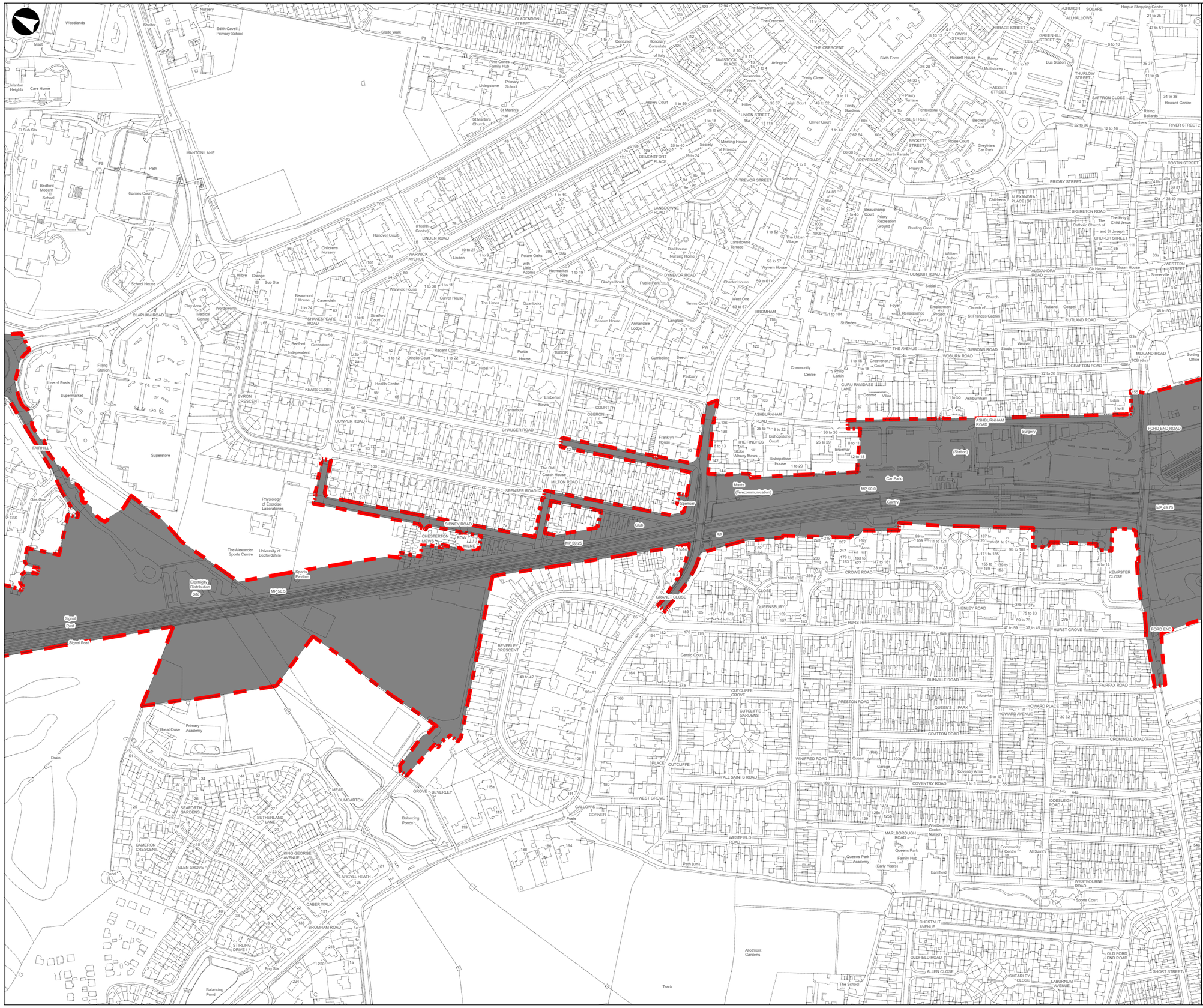

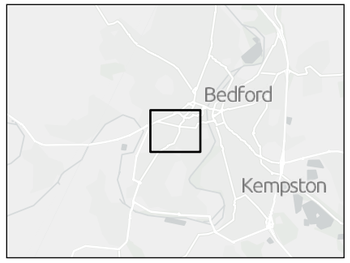

Key

- Limits of Land Subject to Safeguarding Direction
- Safeguarded Area Surface

Copyright East West Rail Company Limited 2024, except where otherwise stated.
Where indicated, information may be licensed under the Open Government Licence v3.0. Where we have identified any third-party copyright information you will need to obtain permission from the relevant copyright holders.
Using or copying of this document in whole or in part without written permission constitutes an infringement of copyright.

Disclaimer: EWR Co accepts no liability or responsibility whatsoever for, or in respect of, any use of, or reliance upon, this document by any third party. EWR Co makes no representations or warranties, express or implied, in respect of the content herein.

The information provided by us has been provided in good faith, however we make no representation or warranty of any kind, express or implied, therefore the information should not be relied upon.

Coordinate System: British National Grid

© Crown copyright and database rights 2024 Ordnance Survey AC0000830606

Contains OS data © Crown Copyright and database right 2025
Contains data from OS Zoomstack

1:5,000
Scale at A3

0 25 50 100 150 200 Metres

East West Rail
Safeguarding Directions
November 2025
Safeguarding Map - SG-58

133735-EWR-Z0-XXX-PLN-LEP-00058.V2
18th November 2025

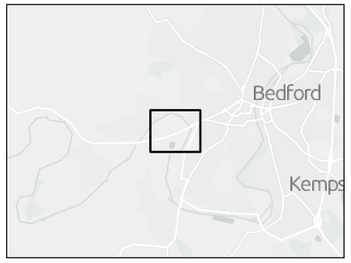

Key

- Limits of Land Subject to Safeguarding Direction
- Safeguarded Area Surface

Copyright East West Rail Company Limited 2024, except where otherwise stated.
Where indicated, information may be licensed under the Open Government Licence v3.0. Where we have identified any third-party copyright information you will need to obtain permission from the relevant copyright holders.
Using or copying of this document in whole or in part without written permission constitutes an infringement of copyright.

Disclaimer: EWR Co accepts no liability or responsibility whatsoever for, or in respect of, any use of, or reliance upon, this document by any third party. EWR Co makes no representations or warranties, express or implied, in respect of the content herein.

The information provided by us has been provided in good faith, however we make no representation or warranty of any kind, express or implied, therefore the information should not be relied upon.

Coordinate System: British National Grid

© Crown copyright and database rights 2024 Ordnance Survey AC0000830606

Contains OS data © Crown Copyright and database right 2025
Contains data from OS Zoomstack

1:5,000
Scale at A3

0 25 50 100 150 200 Metres

East West Rail
Safeguarding Directions
November 2025
Safeguarding Map - SG-59

133735-EWR-Z0-XXX-PLN-LEP-00059.V2
18th November 2025

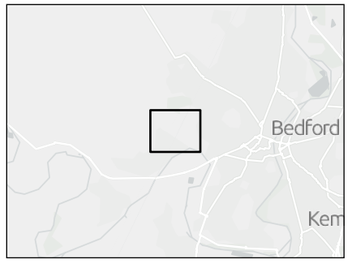

Key

- Limits of Land Subject to Safeguarding Direction
- Safeguarded Area Surface

Copyright East West Rail Company Limited 2024, except where otherwise stated.
Where indicated, information may be licensed under the Open Government Licence v3.0. Where we have identified any third-party copyright information you will need to obtain permission from the relevant copyright holders.
Using or copying of this document in whole or in part without written permission constitutes an infringement of copyright.

Disclaimer: EWR Co accepts no liability or responsibility whatsoever for, or in respect of, any use of, or reliance upon, this document by any third party. EWR Co makes no representations or warranties, express or implied, in respect of the content herein.

The information provided by us has been provided in good faith, however we make no representation or warranty of any kind, express or implied, therefore the information should not be relied upon.

Coordinate System: British National Grid

© Crown copyright and database rights 2024 Ordnance Survey AC0000830606

Contains OS data © Crown Copyright and database right 2025
Contains data from OS Zoomstack

1:5,000
Scale at A3

0 25 50 100 150 200 Metres

East West Rail
Safeguarding Directions
November 2025
Safeguarding Map - SG-60

133735-EWR-Z0-XXX-PLN-LEP-00060.V2
18th November 2025

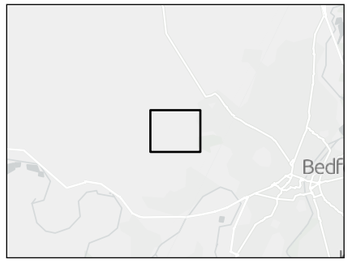

Key

Limits of Land Subject to Safeguarding Direction

Safeguarded Area Surface

Copyright East West Rail Company Limited 2024, except where otherwise stated.
Where indicated, information may be licensed under the Open Government Licence v3.0. Where we have identified any third-party copyright information you will need to obtain permission from the relevant copyright holders.
Using or copying of this document in whole or in part without written permission constitutes an infringement of copyright.

Disclaimer: EWR Co accepts no liability or responsibility whatsoever for, or in respect of, any use of, or reliance upon, this document by any third party. EWR Co makes no representations or warranties, express or implied, in respect of the content herein.

The information provided by us has been provided in good faith, however we make no representation or warranty of any kind, express or implied, therefore the information should not be relied upon.

Coordinate System: British National Grid

© Crown copyright and database rights 2024 Ordnance Survey AC0000830606

Contains OS data © Crown Copyright and database right 2025
Contains data from OS Zoomstack

1:5,000
Scale at A3

0 25 50 100 150 200 Metres

East West Rail
Safeguarding Directions
November 2025
Safeguarding Map - SG-61

133735-EWR-Z0-XXX-PLN-LEP-00061.V2
18th November 2025

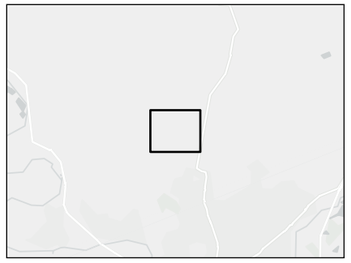

Key

- Limits of Land Subject to Safeguarding Direction
- Safeguarded Area Surface

Copyright East West Rail Company Limited 2024, except where otherwise stated.
Where indicated, information may be licensed under the Open Government Licence v3.0. Where we have identified any third-party copyright information you will need to obtain permission from the relevant copyright holders.
Using or copying of this document in whole or in part without written permission constitutes an infringement of copyright.

Disclaimer: EWR Co accepts no liability or responsibility whatsoever for, or in respect of, any use of, or reliance upon, this document by any third party. EWR Co makes no representations or warranties, express or implied, in respect of the content herein.

The information provided by us has been provided in good faith, however we make no representation or warranty of any kind, express or implied, therefore the information should not be relied upon.

Coordinate System: British National Grid

© Crown copyright and database rights 2024 Ordnance Survey AC0000830606

Contains OS data © Crown Copyright and database right 2025
Contains data from OS Zoomstack

1:5,000
Scale at A3

0 25 50 100 150 200 Metres

East West Rail
Safeguarding Directions
November 2025
Safeguarding Map - SG-62

133735-EWR-Z0-XXX-PLN-LEP-00062.V2
18th November 2025

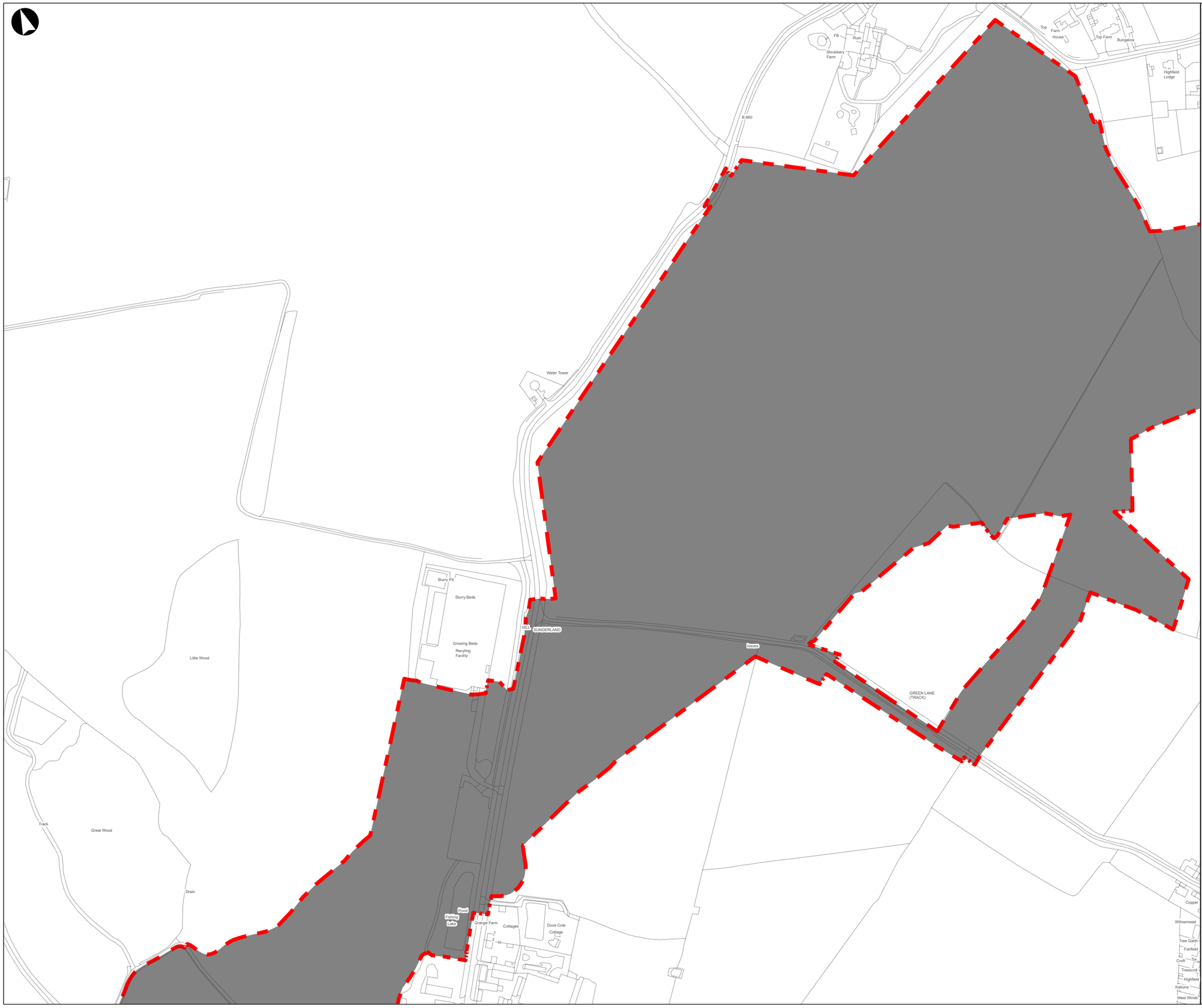

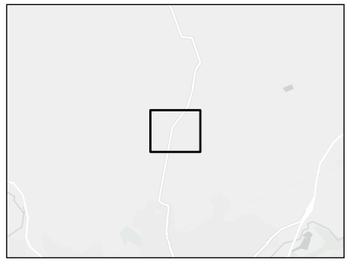

Key

Limits of Land Subject to Safeguarding Direction

Safeguarded Area Surface

Copyright East West Rail Company Limited 2024, except where otherwise stated.
Where indicated, information may be licensed under the Open Government Licence v3.0. Where we have identified any third-party copyright information you will need to obtain permission from the relevant copyright holders.
Using or copying of this document in whole or in part without written permission constitutes an infringement of copyright.

Disclaimer: EWR Co accepts no liability or responsibility whatsoever for, or in respect of, any use of, or reliance upon, this document by any third party. EWR Co makes no representations or warranties, express or implied, in respect of the content herein.

The information provided by us has been provided in good faith, however we make no representation or warranty of any kind, express or implied, therefore the information should not be relied upon.

Coordinate System: British National Grid

© Crown copyright and database rights 2024 Ordnance Survey AC0000830606

Contains OS data © Crown Copyright and database right 2025
Contains data from OS Zoomstack

1:5,000
Scale at A3

0 25 50 100 150 200 Metres

East West Rail
Safeguarding Directions
November 2025
Safeguarding Map - SG-63

133735-EWR-Z0-XXX-PLN-LEP-00063.V2
18th November 2025

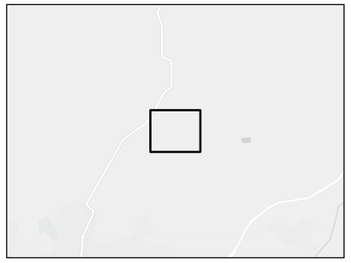

Key

Limits of Land Subject to Safeguarding Direction

Safeguarded Area Surface

Copyright East West Rail Company Limited 2024, except where otherwise stated.
Where indicated, information may be licensed under the Open Government Licence v3.0. Where we have identified any third-party copyright information you will need to obtain permission from the relevant copyright holders.
Using or copying of this document in whole or in part without written permission constitutes an infringement of copyright.

Disclaimer: EWR Co accepts no liability or responsibility whatsoever for, or in respect of, any use of, or reliance upon, this document by any third party. EWR Co makes no representations or warranties, express or implied, in respect of the content herein.

The information provided by us has been provided in good faith, however we make no representation or warranty of any kind, express or implied, therefore the information should not be relied upon.

Coordinate System: British National Grid

© Crown copyright and database rights 2024 Ordnance Survey AC0000830606

Contains OS data © Crown Copyright and database right 2025
Contains data from OS Zoomstack

1:5,000
Scale at A3

0 25 50 100 150 200 Metres

East West Rail
Safeguarding Directions
November 2025
Safeguarding Map - SG-64

133735-EWR-Z0-XXX-PLN-LEP-00064.V2
18th November 2025

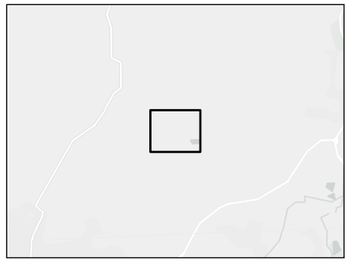

Key

- Limits of Land Subject to Safeguarding Direction
- Safeguarded Area Surface

Copyright East West Rail Company Limited 2024, except where otherwise stated.
Where indicated, information may be licensed under the Open Government Licence v3.0. Where we have identified any third-party copyright information you will need to obtain permission from the relevant copyright holders.
Using or copying of this document in whole or in part without written permission constitutes an infringement of copyright.

Disclaimer: EWR Co accepts no liability or responsibility whatsoever for, or in respect of, any use of, or reliance upon, this document by any third party. EWR Co makes no representations or warranties, express or implied, in respect of the content herein.

The information provided by us has been provided in good faith, however we make no representation or warranty of any kind, express or implied, therefore the information should not be relied upon.

Coordinate System: British National Grid

© Crown copyright and database rights 2024 Ordnance Survey AC0000830606

Contains OS data © Crown Copyright and database right 2025
Contains data from OS Zoomstack

1:5,000
Scale at A3

0 25 50 100 150 200 Metres

East West Rail
Safeguarding Directions
November 2025
Safeguarding Map - SG-65

133735-EWR-Z0-XXX-PLN-LEP-00065.V2
18th November 2025

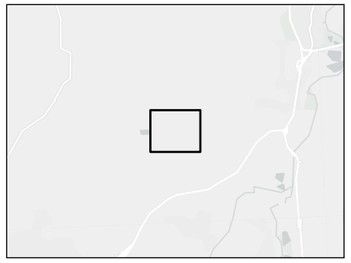

Key

Limits of Land Subject to Safeguarding Direction

Safeguarded Area Surface

Copyright East West Rail Company Limited 2024, except where otherwise stated.
Where indicated, information may be licensed under the Open Government Licence v3.0. Where we have identified any third-party copyright information you will need to obtain permission from the relevant copyright holders.
Using or copying of this document in whole or in part without written permission constitutes an infringement of copyright.

Disclaimer: EWR Co accepts no liability or responsibility whatsoever for, or in respect of, any use of, or reliance upon, this document by any third party. EWR Co makes no representations or warranties, express or implied, in respect of the content herein.

The information provided by us has been provided in good faith, however we make no representation or warranty of any kind, express or implied, therefore the information should not be relied upon.

Coordinate System: British National Grid

© Crown copyright and database rights 2024 Ordnance Survey AC0000830606

Contains OS data © Crown Copyright and database right 2025
Contains data from OS Zoomstack

1:5,000
Scale at A3

0 25 50 100 150 200 Metres

East West Rail
Safeguarding Directions
November 2025
Safeguarding Map - SG-66

133735-EWR-Z0-XXX-PLN-LEP-00066.V2
18th November 2025

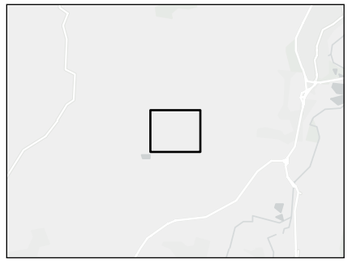

Key

Limits of Land Subject to Safeguarding Direction

Safeguarded Area Surface

Copyright East West Rail Company Limited 2024, except where otherwise stated.
Where indicated, information may be licensed under the Open Government Licence v3.0. Where we have identified any third-party copyright information you will need to obtain permission from the relevant copyright holders.
Using or copying of this document in whole or in part without written permission constitutes an infringement of copyright.

Disclaimer: EWR Co accepts no liability or responsibility whatsoever for, or in respect of, any use of, or reliance upon, this document by any third party. EWR Co makes no representations or warranties, express or implied, in respect of the content herein.

The information provided by us has been provided in good faith, however we make no representation or warranty of any kind, express or implied, therefore the information should not be relied upon.

Coordinate System: British National Grid

© Crown copyright and database rights 2024 Ordnance Survey AC0000830606

Contains OS data © Crown Copyright and database right 2025
Contains data from OS Zoomstack

1:5,000
Scale at A3

0 25 50 100 150 200 Metres

East West Rail
Safeguarding Directions
November 2025
Safeguarding Map - SG-67

133735-EWR-Z0-XXX-PLN-LEP-00067.V2
18th November 2025

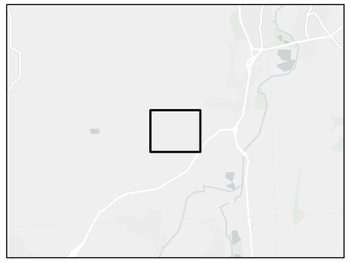

Key

Limits of Land Subject to Safeguarding Direction

Safeguarded Area Surface

Copyright East West Rail Company Limited 2024, except where otherwise stated.
Where indicated, information may be licensed under the Open Government Licence v3.0. Where we have identified any third-party copyright information you will need to obtain permission from the relevant copyright holders.
Using or copying of this document in whole or in part without written permission constitutes an infringement of copyright.

Disclaimer: EWR Co accepts no liability or responsibility whatsoever for, or in respect of, any use of, or reliance upon, this document by any third party. EWR Co makes no representations or warranties, express or implied, in respect of the content herein.

The information provided by us has been provided in good faith, however we make no representation or warranty of any kind, express or implied, therefore the information should not be relied upon.

Coordinate System: British National Grid

© Crown copyright and database rights 2024 Ordnance Survey AC0000830606

Contains OS data © Crown Copyright and database right 2025
Contains data from OS Zoomstack

1:5,000
Scale at A3

0 25 50 100 150 200 Metres

East West Rail
Safeguarding Directions
November 2025
Safeguarding Map - SG-68

133735-EWR-Z0-XXX-PLN-LEP-00068.V2
18th November 2025

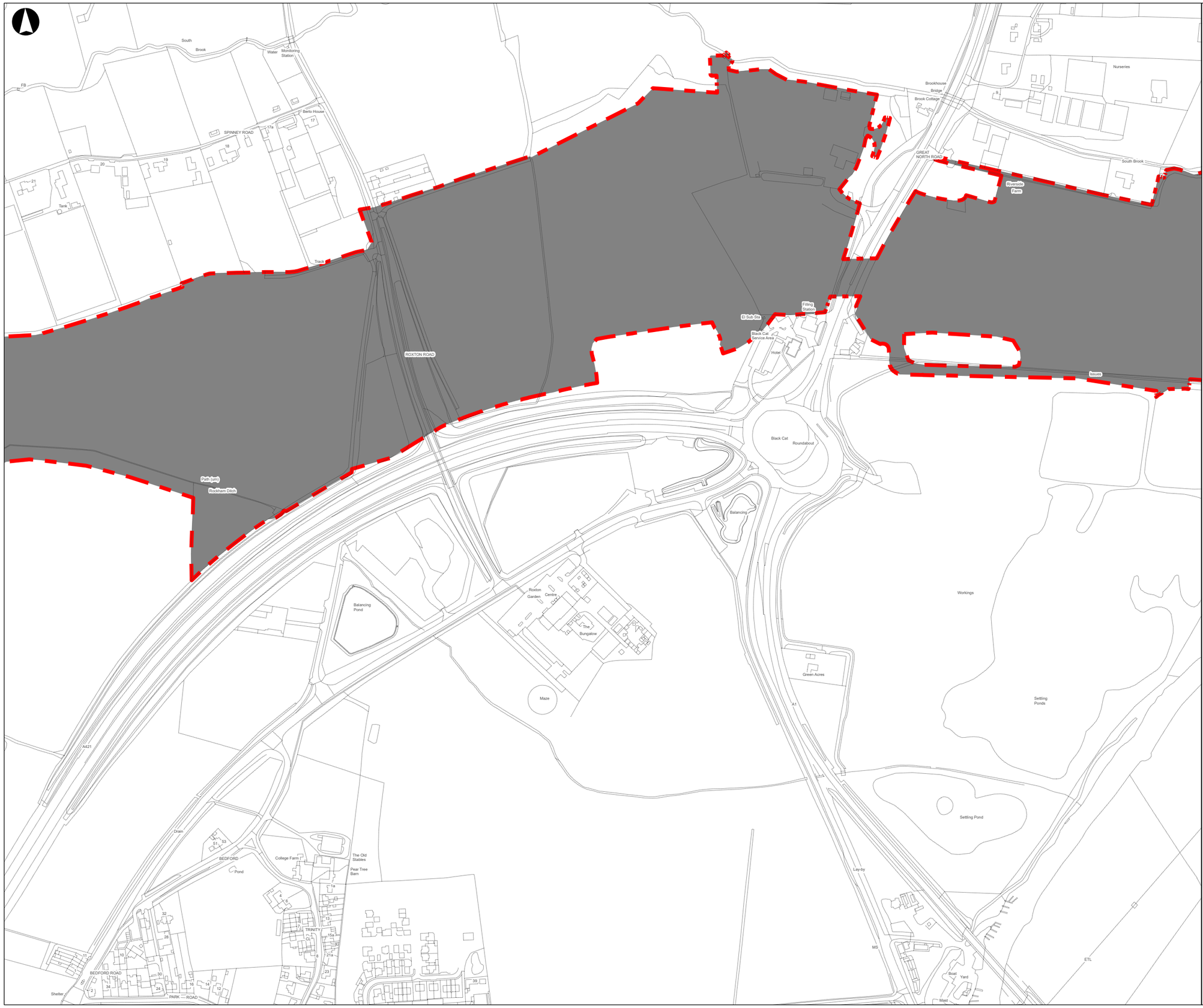

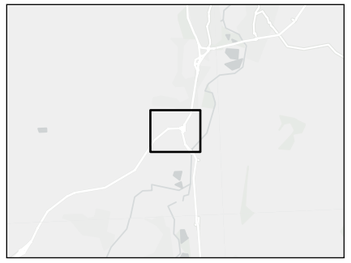

Key

Limits of Land Subject to Safeguarding Direction

Safeguarded Area Surface

Copyright East West Rail Company Limited 2024, except where otherwise stated.
Where indicated, information may be licensed under the Open Government Licence v3.0. Where we have identified any third-party copyright information you will need to obtain permission from the relevant copyright holders.
Using or copying of this document in whole or in part without written permission constitutes an infringement of copyright.

Disclaimer: EWR Co accepts no liability or responsibility whatsoever for, or in respect of, any use of, or reliance upon, this document by any third party. EWR Co makes no representations or warranties, express or implied, in respect of the content herein.

The information provided by us has been provided in good faith, however we make no representation or warranty of any kind, express or implied, therefore the information should not be relied upon.

Coordinate System: British National Grid

© Crown copyright and database rights 2024 Ordnance Survey AC0000830606

Contains OS data © Crown Copyright and database right 2025
Contains data from OS Zoomstack

1:5,000
Scale at A3

0 25 50 100 150 200 Metres

East West Rail
Safeguarding Directions
November 2025
Safeguarding Map - SG-69

133735-EWR-Z0-XXX-PLN-LEP-00069.V2
18th November 2025

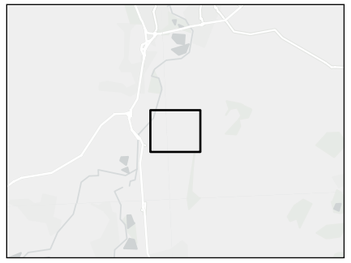

Key

Limits of Land Subject to Safeguarding Direction

Safeguarded Area Surface

Copyright East West Rail Company Limited 2024, except where otherwise stated.
Where indicated, information may be licensed under the Open Government Licence v3.0. Where we have identified any third-party copyright information you will need to obtain permission from the relevant copyright holders.
Using or copying of this document in whole or in part without written permission constitutes an infringement of copyright.

Disclaimer: EWR Co accepts no liability or responsibility whatsoever for, or in respect of, any use of, or reliance upon, this document by any third party. EWR Co makes no representations or warranties, express or implied, in respect of the content herein.

The information provided by us has been provided in good faith, however we make no representation or warranty of any kind, express or implied, therefore the information should not be relied upon.

Coordinate System: British National Grid

© Crown copyright and database rights 2024 Ordnance Survey AC0000830606

Contains OS data © Crown Copyright and database right 2025
Contains data from OS Zoomstack

1:5,000
Scale at A3

0 25 50 100 150 200 Metres

East West Rail
Safeguarding Directions
November 2025
Safeguarding Map - SG-70

133735-EWR-Z0-XXX-PLN-LEP-00070.V2
18th November 2025

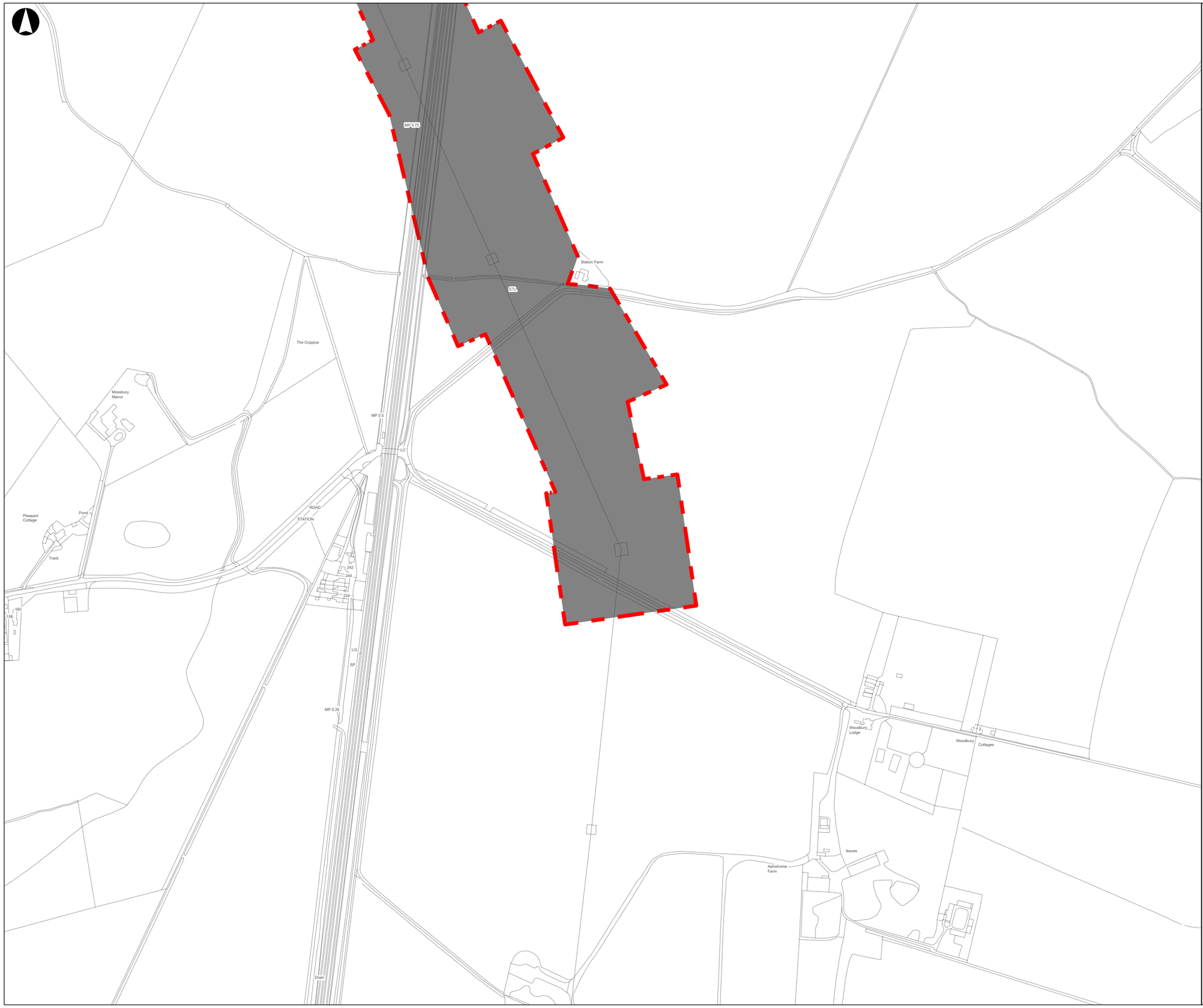

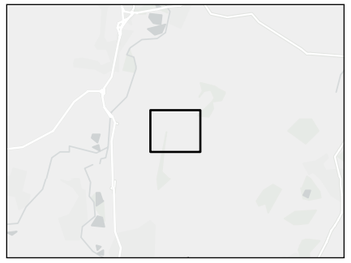

Key

Limits of Land Subject to Safeguarding Direction

Safeguarded Area Surface

Copyright East West Rail Company Limited 2024, except where otherwise stated.
Where indicated, information may be licensed under the Open Government Licence v3.0. Where we have identified any third-party copyright information you will need to obtain permission from the relevant copyright holders.
Using or copying of this document in whole or in part without written permission constitutes an infringement of copyright.

Disclaimer: EWR Co accepts no liability or responsibility whatsoever for, or in respect of, any use of, or reliance upon, this document by any third party. EWR Co makes no representations or warranties, express or implied, in respect of the content herein.

The information provided by us has been provided in good faith, however we make no representation or warranty of any kind, express or implied, therefore the information should not be relied upon.

Coordinate System: British National Grid

© Crown copyright and database rights 2024 Ordnance Survey AC0000830606

Contains OS data © Crown Copyright and database right 2025
Contains data from OS Zoomstack

1:5,000
Scale at A3

0 25 50 100 150 200 Metres

East West Rail
Safeguarding Directions
November 2025
Safeguarding Map - SG-71

133735-EWR-Z0-XXX-PLN-LEP-00071.V2
18th November 2025

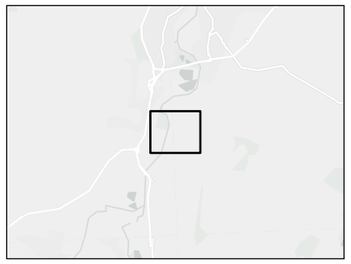

Key

Limits of Land Subject to Safeguarding Direction

Safeguarded Area Surface

Copyright East West Rail Company Limited 2024, except where otherwise stated.
Where indicated, information may be licensed under the Open Government Licence v3.0. Where we have identified any third-party copyright information you will need to obtain permission from the relevant copyright holders.
Using or copying of this document in whole or in part without written permission constitutes an infringement of copyright.

Disclaimer: EWR Co accepts no liability or responsibility whatsoever for, or in respect of, any use of, or reliance upon, this document by any third party. EWR Co makes no representations or warranties, express or implied, in respect of the content herein.

The information provided by us has been provided in good faith, however we make no representation or warranty of any kind, express or implied, therefore the information should not be relied upon.

Coordinate System: British National Grid

© Crown copyright and database rights 2024 Ordnance Survey AC0000830606

Contains OS data © Crown Copyright and database right 2025
Contains data from OS Zoomstack

1:5,000
Scale at A3

0 25 50 100 150 200 Metres

East West Rail
Safeguarding Directions
November 2025
Safeguarding Map - SG-72

133735-EWR-Z0-XXX-PLN-LEP-00072.V2
18th November 2025

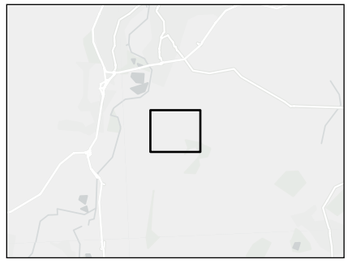

Key

Limits of Land Subject to Safeguarding Direction

Safeguarded Area Surface

Copyright East West Rail Company Limited 2024, except where otherwise stated.
Where indicated, information may be licensed under the Open Government Licence v3.0. Where we have identified any third-party copyright information you will need to obtain permission from the relevant copyright holders.
Using or copying of this document in whole or in part without written permission constitutes an infringement of copyright.

Disclaimer: EWR Co accepts no liability or responsibility whatsoever for, or in respect of, any use of, or reliance upon, this document by any third party. EWR Co makes no representations or warranties, express or implied, in respect of the content herein.

The information provided by us has been provided in good faith, however we make no representation or warranty of any kind, express or implied, therefore the information should not be relied upon.

Coordinate System: British National Grid

© Crown copyright and database rights 2024 Ordnance Survey AC0000830606

Contains OS data © Crown Copyright and database right 2025
Contains data from OS Zoomstack

1:5,000
Scale at A3

0 25 50 100 150 200 Metres

East West Rail
Safeguarding Directions
November 2025
Safeguarding Map - SG-73

133735-EWR-Z0-XXX-PLN-LEP-00073.V2
18th November 2025

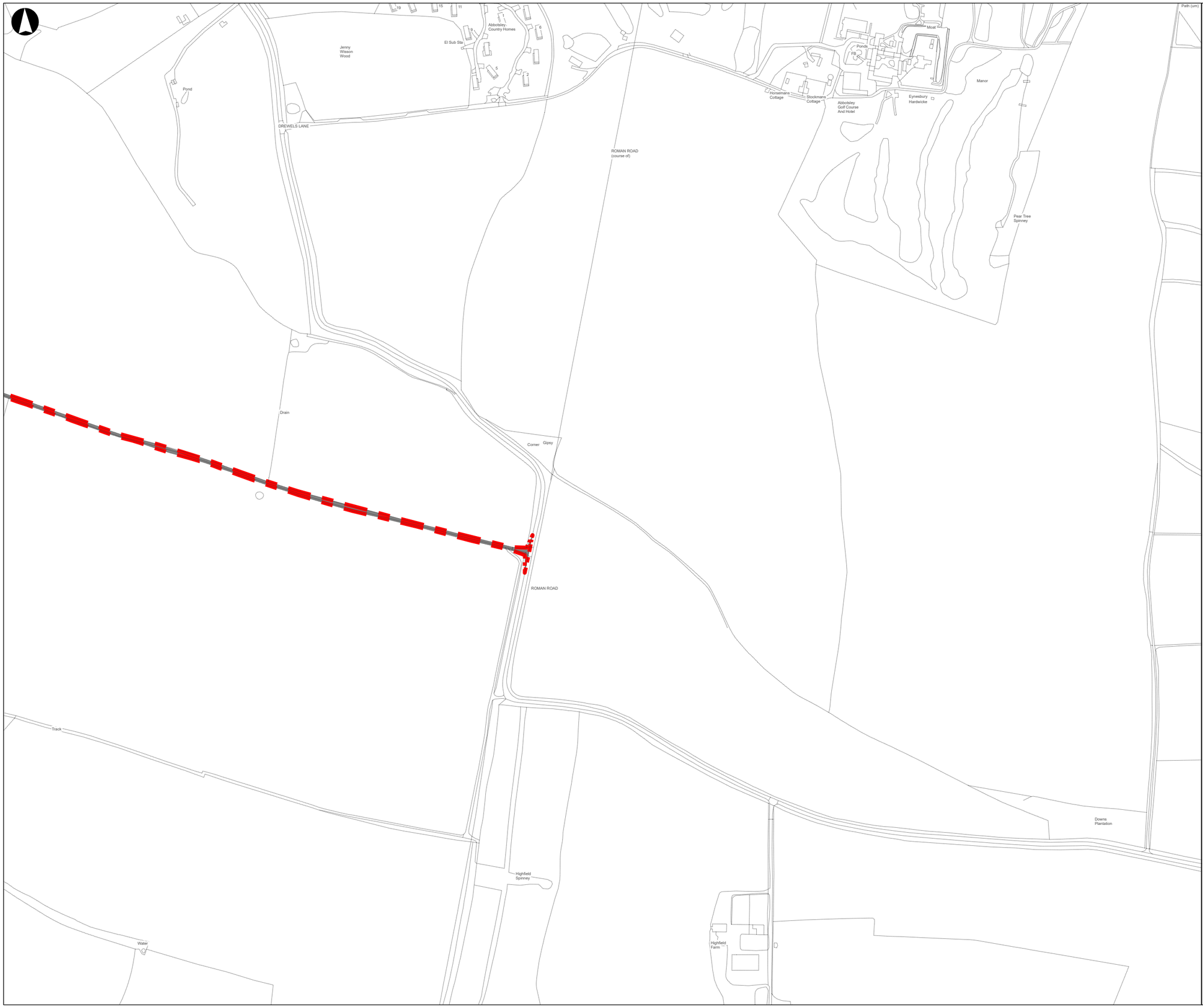

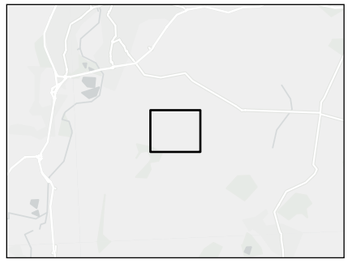

Key

Limits of Land Subject to Safeguarding Direction

Safeguarded Area Surface

Copyright East West Rail Company Limited 2024, except where otherwise stated.
Where indicated, information may be licensed under the Open Government Licence v3.0. Where we have identified any third-party copyright information you will need to obtain permission from the relevant copyright holders.
Using or copying of this document in whole or in part without written permission constitutes an infringement of copyright.

Disclaimer: EWR Co accepts no liability or responsibility whatsoever for, or in respect of, any use of, or reliance upon, this document by any third party. EWR Co makes no representations or warranties, express or implied, in respect of the content herein.

The information provided by us has been provided in good faith, however we make no representation or warranty of any kind, express or implied, therefore the information should not be relied upon.

Coordinate System: British National Grid

© Crown copyright and database rights 2024 Ordnance Survey AC0000830606

Contains OS data © Crown Copyright and database right 2025
Contains data from OS Zoomstack

1:5,000
Scale at A3

0 25 50 100 150 200 Metres

East West Rail
Safeguarding Directions
November 2025
Safeguarding Map - SG-74

133735-EWR-Z0-XXX-PLN-LEP-00074.V2
18th November 2025

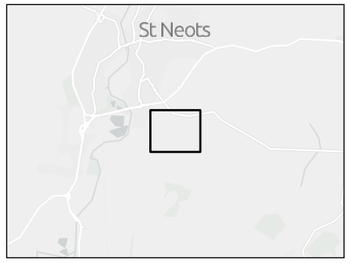

Key

Limits of Land Subject to Safeguarding Direction

Safeguarded Area Surface

Copyright East West Rail Company Limited 2024, except where otherwise stated.
Where indicated, information may be licensed under the Open Government Licence v3.0. Where we have identified any third-party copyright information you will need to obtain permission from the relevant copyright holders.
Using or copying of this document in whole or in part without written permission constitutes an infringement of copyright.

Disclaimer: EWR Co accepts no liability or responsibility whatsoever for, or in respect of, any use of, or reliance upon, this document by any third party. EWR Co makes no representations or warranties, express or implied, in respect of the content herein.

The information provided by us has been provided in good faith, however we make no representation or warranty of any kind, express or implied, therefore the information should not be relied upon.

Coordinate System: British National Grid

© Crown copyright and database rights 2024 Ordnance Survey AC0000830606

Contains OS data © Crown Copyright and database right 2025
Contains data from OS Zoomstack

1:5,000
Scale at A3

0 25 50 100 150 200 Metres

East West Rail
Safeguarding Directions
November 2025
Safeguarding Map - SG-75

133735-EWR-Z0-XXX-PLN-LEP-00075.V2
18th November 2025

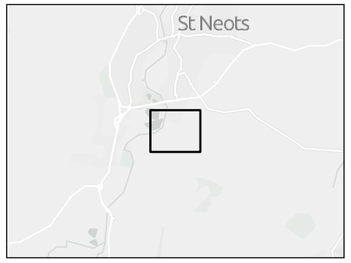

Key

Limits of Land Subject to Safeguarding Direction

Safeguarded Area Surface

Copyright East West Rail Company Limited 2024, except where otherwise stated.
Where indicated, information may be licensed under the Open Government Licence v3.0. Where we have identified any third-party copyright information you will need to obtain permission from the relevant copyright holders.
Using or copying of this document in whole or in part without written permission constitutes an infringement of copyright.

Disclaimer: EWR Co accepts no liability or responsibility whatsoever for, or in respect of, any use of, or reliance upon, this document by any third party. EWR Co makes no representations or warranties, express or implied, in respect of the content herein.

The information provided by us has been provided in good faith, however we make no representation or warranty of any kind, express or implied, therefore the information should not be relied upon.

Coordinate System: British National Grid

© Crown copyright and database rights 2024 Ordnance Survey AC0000830606

Contains OS data © Crown Copyright and database right 2025
Contains data from OS Zoomstack

1:5,000
Scale at A3

0 25 50 100 150 200 Metres

East West Rail
Safeguarding Directions
November 2025
Safeguarding Map - SG-76

133735-EWR-Z0-XXX-PLN-LEP-00076.V2
18th November 2025

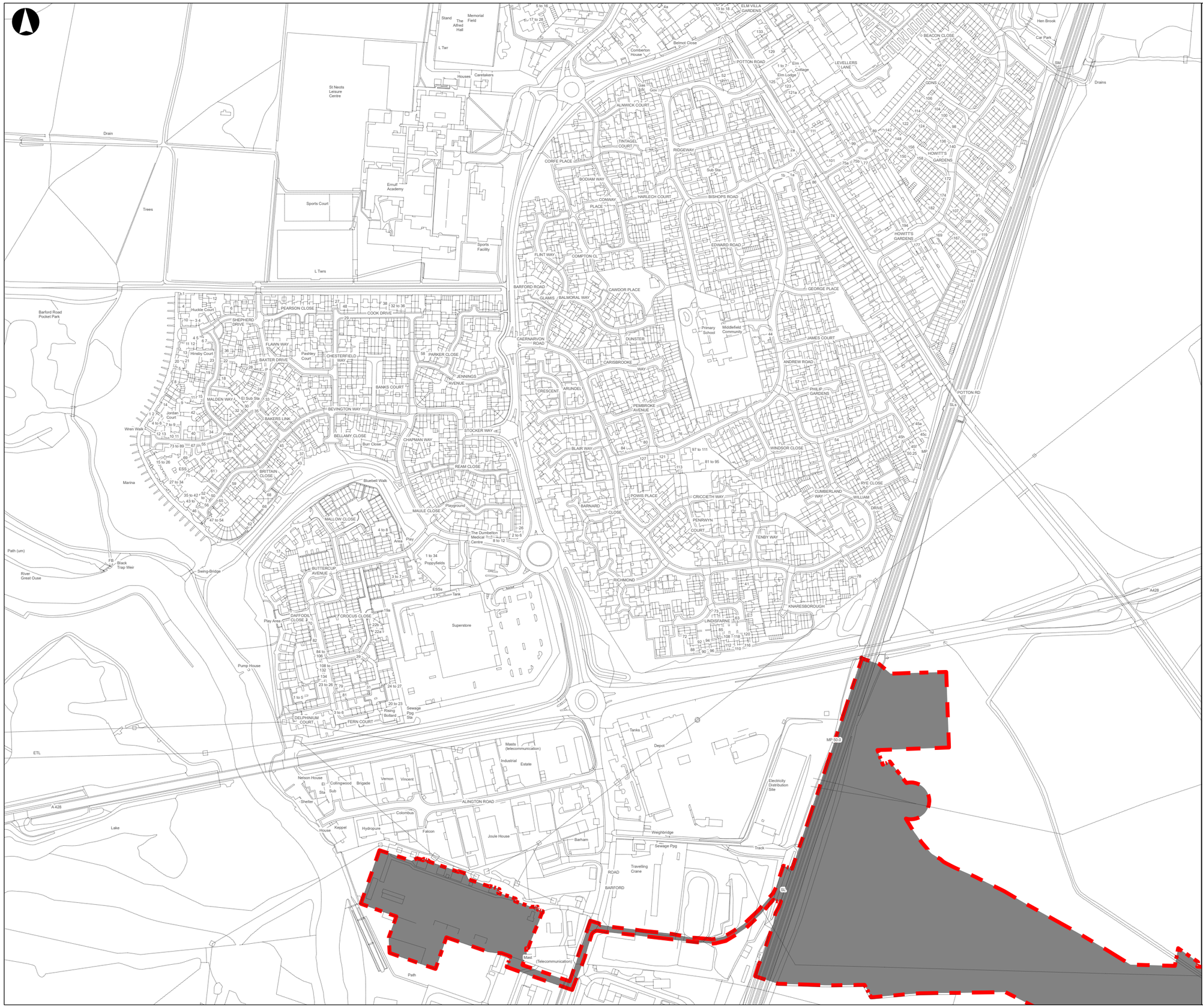

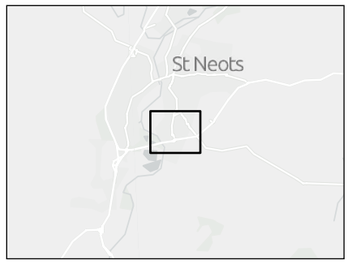

Key

Limits of Land Subject to Safeguarding Direction

Safeguarded Area Surface

Copyright East West Rail Company Limited 2024, except where otherwise stated.
Where indicated, information may be licensed under the Open Government Licence v3.0. Where we have identified any third-party copyright information you will need to obtain permission from the relevant copyright holders.
Using or copying of this document in whole or in part without written permission constitutes an infringement of copyright.

Disclaimer: EWR Co accepts no liability or responsibility whatsoever for, or in respect of, any use of, or reliance upon, this document by any third party. EWR Co makes no representations or warranties, express or implied, in respect of the content herein.

The information provided by us has been provided in good faith, however we make no representation or warranty of any kind, express or implied, therefore the information should not be relied upon.

Coordinate System: British National Grid

© Crown copyright and database rights 2024 Ordnance Survey AC0000830606

Contains OS data © Crown Copyright and database right 2025
Contains data from OS Zoomstack

1:5,000
Scale at A3

0 25 50 100 150 200 Metres

East West Rail
Safeguarding Directions
November 2025
Safeguarding Map - SG-77

133735-EWR-Z0-XXX-PLN-LEP-00077.V2
18th November 2025

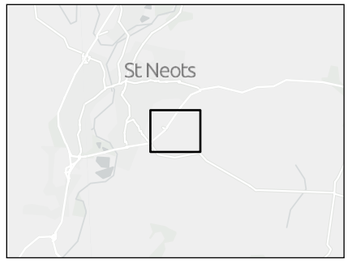

Key

Limits of Land Subject to Safeguarding Direction

Safeguarded Area Surface

Copyright East West Rail Company Limited 2024, except where otherwise stated.
Where indicated, information may be licensed under the Open Government Licence v3.0. Where we have identified any third-party copyright information you will need to obtain permission from the relevant copyright holders.
Using or copying of this document in whole or in part without written permission constitutes an infringement of copyright.

Disclaimer: EWR Co accepts no liability or responsibility whatsoever for, or in respect of, any use of, or reliance upon, this document by any third party. EWR Co makes no representations or warranties, express or implied, in respect of the content herein.

The information provided by us has been provided in good faith, however we make no representation or warranty of any kind, express or implied, therefore the information should not be relied upon.

Coordinate System: British National Grid

© Crown copyright and database rights 2024 Ordnance Survey AC0000830606

Contains OS data © Crown Copyright and database right 2025
Contains data from OS Zoomstack

1:5,000
Scale at A3

0 25 50 100 150 200 Metres

East West Rail
Safeguarding Directions
November 2025
Safeguarding Map - SG-78

133735-EWR-Z0-XXX-PLN-LEP-00078.V2
18th November 2025

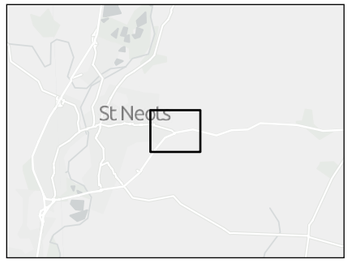

Key

Limits of Land Subject to Safeguarding Direction

Safeguarded Area Surface

Copyright East West Rail Company Limited 2024, except where otherwise stated.
Where indicated, information may be licensed under the Open Government Licence v3.0. Where we have identified any third-party copyright information you will need to obtain permission from the relevant copyright holders.
Using or copying of this document in whole or in part without written permission constitutes an infringement of copyright.

Disclaimer: EWR Co accepts no liability or responsibility whatsoever for, or in respect of, any use of, or reliance upon, this document by any third party. EWR Co makes no representations or warranties, express or implied, in respect of the content herein.

The information provided by us has been provided in good faith, however we make no representation or warranty of any kind, express or implied, therefore the information should not be relied upon.

Coordinate System: British National Grid

© Crown copyright and database rights 2024 Ordnance Survey AC0000830606

Contains OS data © Crown Copyright and database right 2025
Contains data from OS Zoomstack

1:5,000
Scale at A3

0 25 50 100 150 200 Metres

East West Rail
Safeguarding Directions
November 2025
Safeguarding Map - SG-79

133735-EWR-Z0-XXX-PLN-LEP-00079.V2
18th November 2025

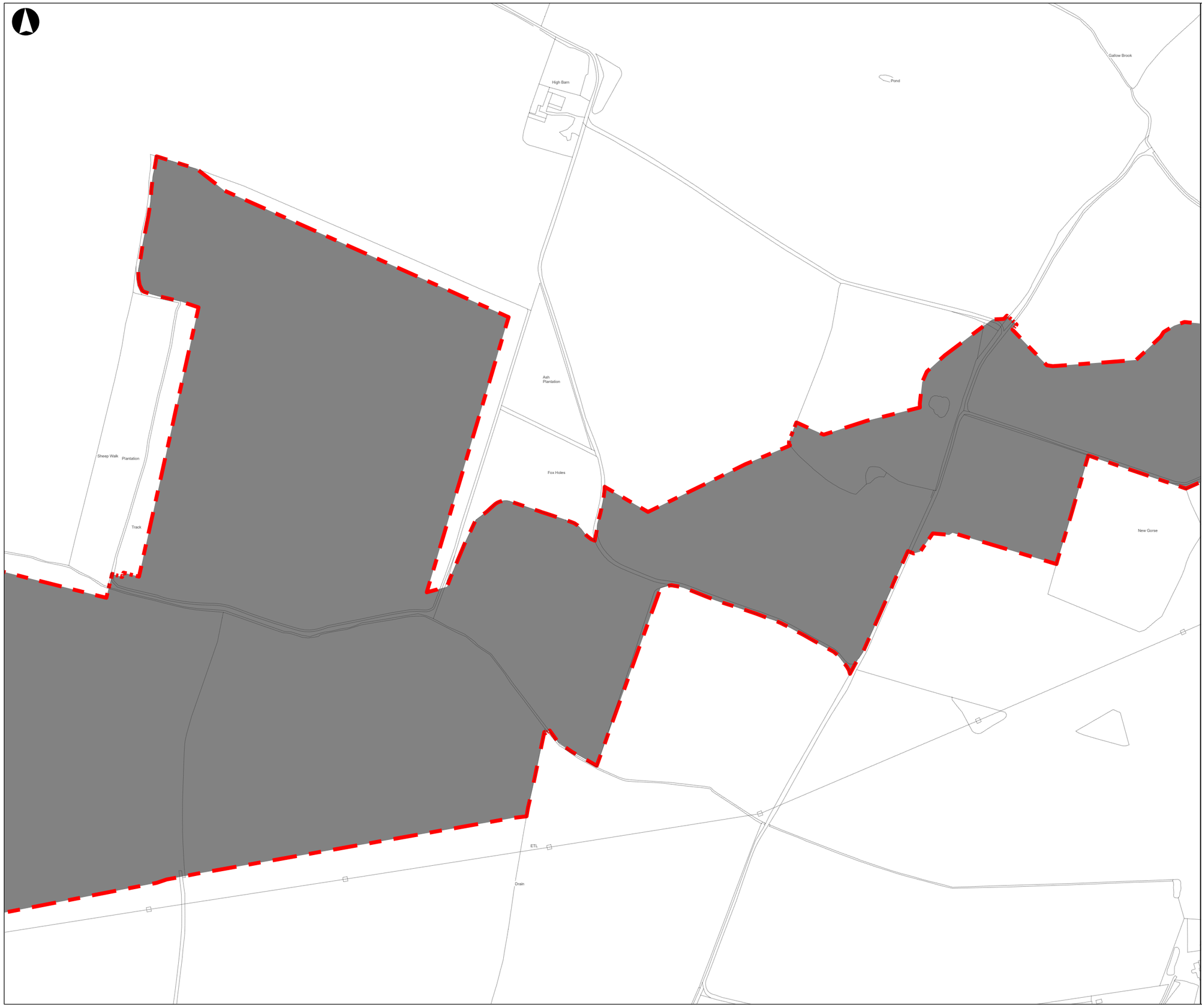

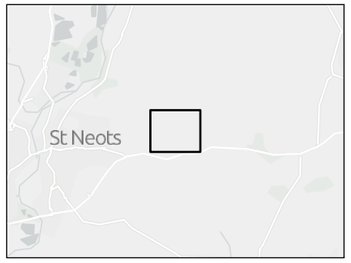

Key

Limits of Land Subject to Safeguarding Direction

Safeguarded Area Surface

Copyright East West Rail Company Limited 2024, except where otherwise stated.
Where indicated, information may be licensed under the Open Government Licence v3.0. Where we have identified any third-party copyright information you will need to obtain permission from the relevant copyright holders.
Using or copying of this document in whole or in part without written permission constitutes an infringement of copyright.

Disclaimer: EWR Co accepts no liability or responsibility whatsoever for, or in respect of, any use of, or reliance upon, this document by any third party. EWR Co makes no representations or warranties, express or implied, in respect of the content herein.

The information provided by us has been provided in good faith, however we make no representation or warranty of any kind, express or implied, therefore the information should not be relied upon.

Coordinate System: British National Grid

© Crown copyright and database rights 2024 Ordnance Survey AC0000830606

Contains OS data © Crown Copyright and database right 2025
Contains data from OS Zoomstack

1:5,000
Scale at A3

0 25 50 100 150 200 Metres

East West Rail
Safeguarding Directions
November 2025
Safeguarding Map - SG-80

133735-EWR-Z0-XXX-PLN-LEP-00080.V2
18th November 2025

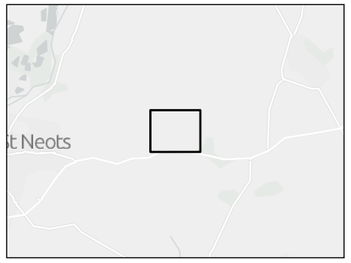

Key

Limits of Land Subject to Safeguarding Direction

Safeguarded Area Surface

Copyright East West Rail Company Limited 2024, except where otherwise stated.
Where indicated, information may be licensed under the Open Government Licence v3.0. Where we have identified any third-party copyright information you will need to obtain permission from the relevant copyright holders.
Using or copying of this document in whole or in part without written permission constitutes an infringement of copyright.

Disclaimer: EWR Co accepts no liability or responsibility whatsoever for, or in respect of, any use of, or reliance upon, this document by any third party. EWR Co makes no representations or warranties, express or implied, in respect of the content herein.

The information provided by us has been provided in good faith, however we make no representation or warranty of any kind, express or implied, therefore the information should not be relied upon.

Coordinate System: British National Grid

© Crown copyright and database rights 2024 Ordnance Survey AC0000830606

Contains OS data © Crown Copyright and database right 2025
Contains data from OS Zoomstack

1:5,000
Scale at A3

0 25 50 100 150 200 Metres

East West Rail
Safeguarding Directions
November 2025
Safeguarding Map - SG-81

133735-EWR-Z0-XXX-PLN-LEP-00081.V2
18th November 2025

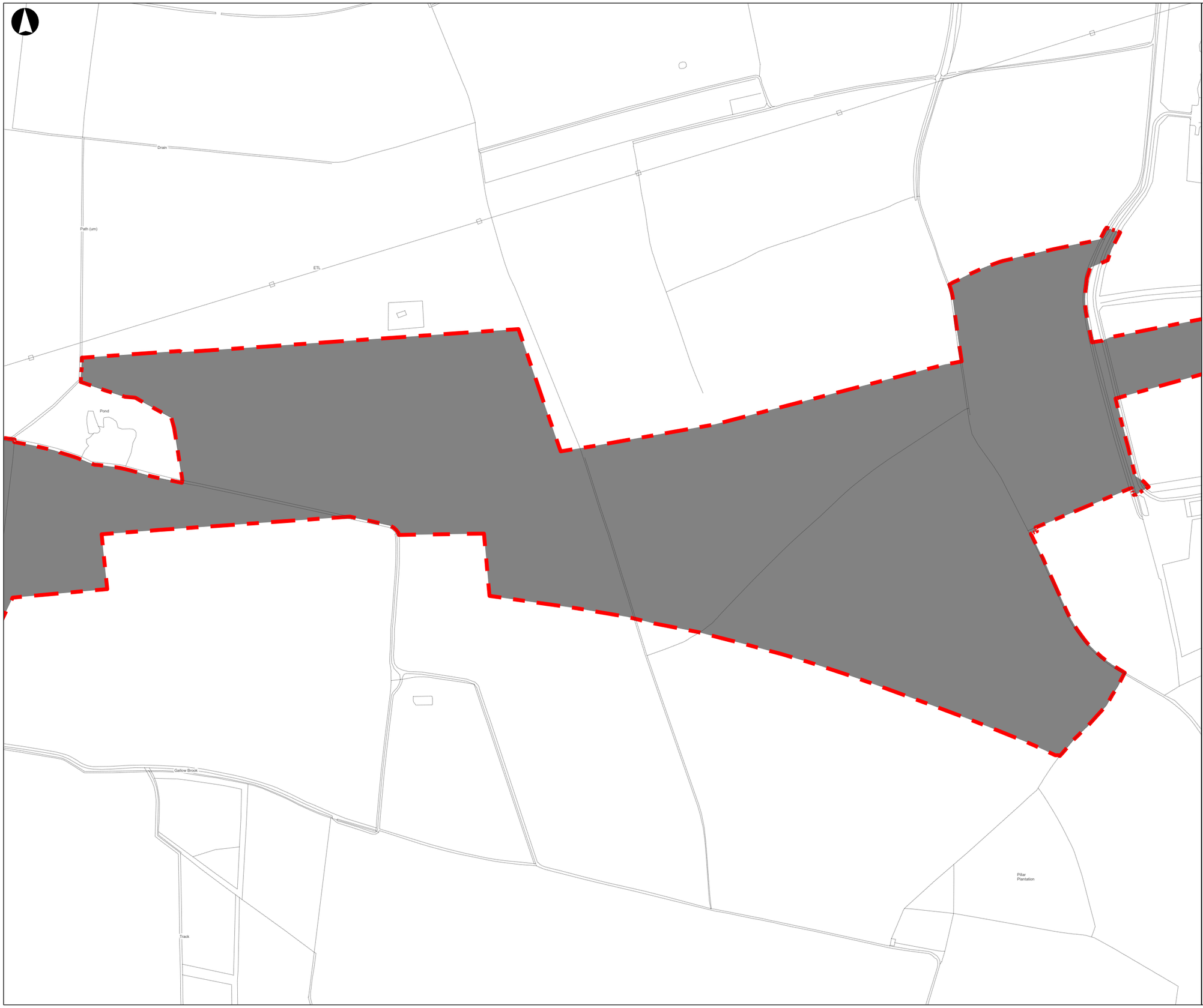

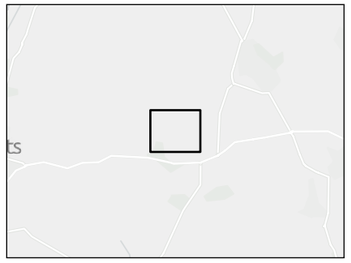

Key

Limits of Land Subject to Safeguarding Direction

Safeguarded Area Surface

Copyright East West Rail Company Limited 2024, except where otherwise stated.
Where indicated, information may be licensed under the Open Government Licence v3.0. Where we have identified any third-party copyright information you will need to obtain permission from the relevant copyright holders.
Using or copying of this document in whole or in part without written permission constitutes an infringement of copyright.

Disclaimer: EWR Co accepts no liability or responsibility whatsoever for, or in respect of, any use of, or reliance upon, this document by any third party. EWR Co makes no representations or warranties, express or implied, in respect of the content herein.

The information provided by us has been provided in good faith, however we make no representation or warranty of any kind, express or implied, therefore the information should not be relied upon.

Coordinate System: British National Grid

© Crown copyright and database rights 2024 Ordnance Survey AC0000830606

Contains OS data © Crown Copyright and database right 2025
Contains data from OS Zoomstack

1:5,000
Scale at A3

0 25 50 100 150 200 Metres

East West Rail
Safeguarding Directions
November 2025
Safeguarding Map - SG-82

133735-EWR-Z0-XXX-PLN-LEP-00082.V2
18th November 2025

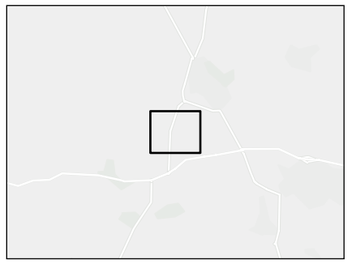

Key

Limits of Land Subject to Safeguarding Direction

Safeguarded Area Surface

Copyright East West Rail Company Limited 2024, except where otherwise stated.
Where indicated, information may be licensed under the Open Government Licence v3.0. Where we have identified any third-party copyright information you will need to obtain permission from the relevant copyright holders.
Using or copying of this document in whole or in part without written permission constitutes an infringement of copyright.

Disclaimer: EWR Co accepts no liability or responsibility whatsoever for, or in respect of, any use of, or reliance upon, this document by any third party. EWR Co makes no representations or warranties, express or implied, in respect of the content herein.

The information provided by us has been provided in good faith, however we make no representation or warranty of any kind, express or implied, therefore the information should not be relied upon.

Coordinate System: British National Grid

© Crown copyright and database rights 2024 Ordnance Survey AC0000830606

Contains OS data © Crown Copyright and database right 2025
Contains data from OS Zoomstack

1:5,000
Scale at A3

0 25 50 100 150 200 Metres

East West Rail
Safeguarding Directions
November 2025
Safeguarding Map - SG-83

133735-EWR-Z0-XXX-PLN-LEP-00083.V2
18th November 2025

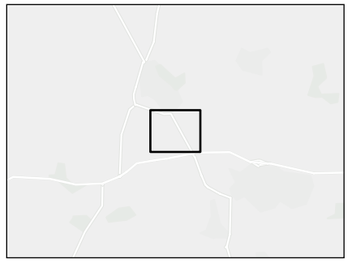

Key

Limits of Land Subject to Safeguarding Direction

Safeguarded Area Surface

Copyright East West Rail Company Limited 2024, except where otherwise stated.
Where indicated, information may be licensed under the Open Government Licence v3.0. Where we have identified any third-party copyright information you will need to obtain permission from the relevant copyright holders.
Using or copying of this document in whole or in part without written permission constitutes an infringement of copyright.

Disclaimer: EWR Co accepts no liability or responsibility whatsoever for, or in respect of, any use of, or reliance upon, this document by any third party. EWR Co makes no representations or warranties, express or implied, in respect of the content herein.

The information provided by us has been provided in good faith, however we make no representation or warranty of any kind, express or implied, therefore the information should not be relied upon.

Coordinate System: British National Grid

© Crown copyright and database rights 2024 Ordnance Survey AC0000830606

Contains OS data © Crown Copyright and database right 2025
Contains data from OS Zoomstack

1:5,000
Scale at A3

0 25 50 100 150 200 Metres

East West Rail
Safeguarding Directions
November 2025
Safeguarding Map - SG-84

133735-EWR-Z0-XXX-PLN-LEP-00084.V2
18th November 2025

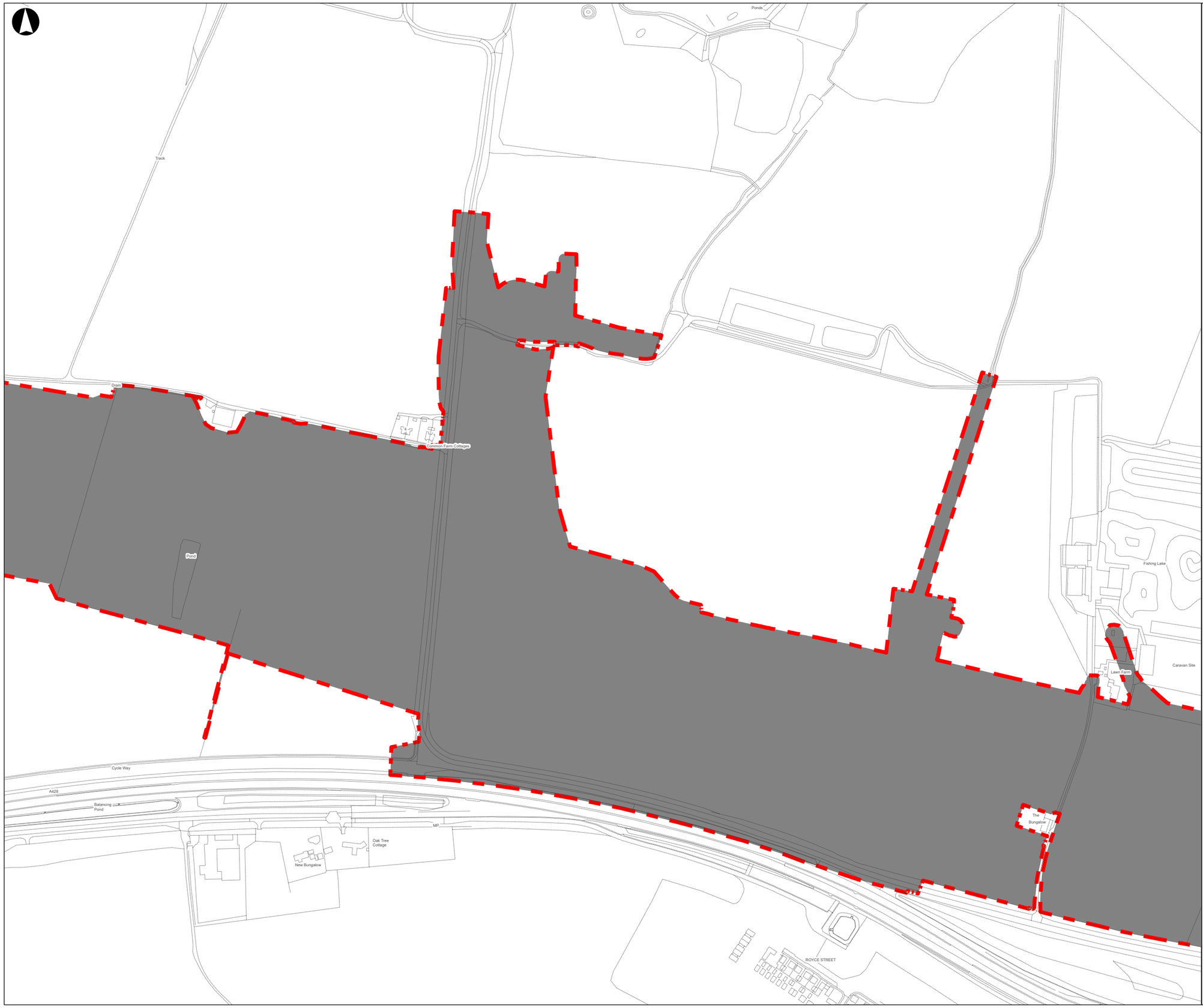

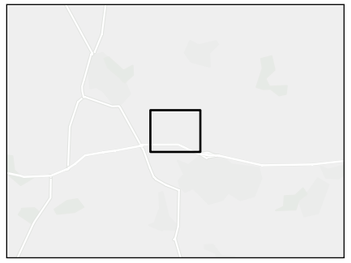

Key

Limits of Land Subject to Safeguarding Direction

Safeguarded Area Surface

Copyright East West Rail Company Limited 2024, except where otherwise stated.
Where indicated, information may be licensed under the Open Government Licence v3.0. Where we have identified any third-party copyright information you will need to obtain permission from the relevant copyright holders.
Using or copying of this document in whole or in part without written permission constitutes an infringement of copyright.

Disclaimer: EWR Co accepts no liability or responsibility whatsoever for, or in respect of, any use of, or reliance upon, this document by any third party. EWR Co makes no representations or warranties, express or implied, in respect of the content herein.

The information provided by us has been provided in good faith, however we make no representation or warranty of any kind, express or implied, therefore the information should not be relied upon.

Coordinate System: British National Grid

© Crown copyright and database rights 2024 Ordnance Survey AC0000830606

Contains OS data © Crown Copyright and database right 2025
Contains data from OS Zoomstack

1:5,000
Scale at A3

0 25 50 100 150 200 Metres

East West Rail
Safeguarding Directions
November 2025
Safeguarding Map - SG-85

133735-EWR-Z0-XXX-PLN-LEP-00085.V2
18th November 2025

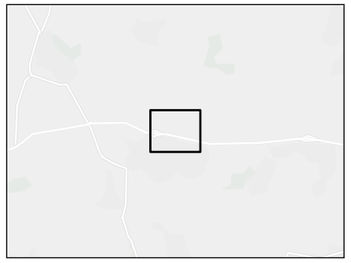

Key

- Limits of Land Subject to Safeguarding Direction
- Safeguarded Area Surface

Copyright East West Rail Company Limited 2024, except where otherwise stated.
Where indicated, information may be licensed under the Open Government Licence v3.0. Where we have identified any third-party copyright information you will need to obtain permission from the relevant copyright holders.
Using or copying of this document in whole or in part without written permission constitutes an infringement of copyright.

Disclaimer: EWR Co accepts no liability or responsibility whatsoever for, or in respect of, any use of, or reliance upon, this document by any third party. EWR Co makes no representations or warranties, express or implied, in respect of the content herein.

The information provided by us has been provided in good faith, however we make no representation or warranty of any kind, express or implied, therefore the information should not be relied upon.

Coordinate System: British National Grid

© Crown copyright and database rights 2024 Ordnance Survey AC0000830606

Contains OS data © Crown Copyright and database right 2025
Contains data from OS Zoomstack

1:5,000
Scale at A3

0 25 50 100 150 200 Metres

East West Rail
Safeguarding Directions
November 2025
Safeguarding Map - SG-86

133735-EWR-Z0-XXX-PLN-LEP-00086.V2
18th November 2025

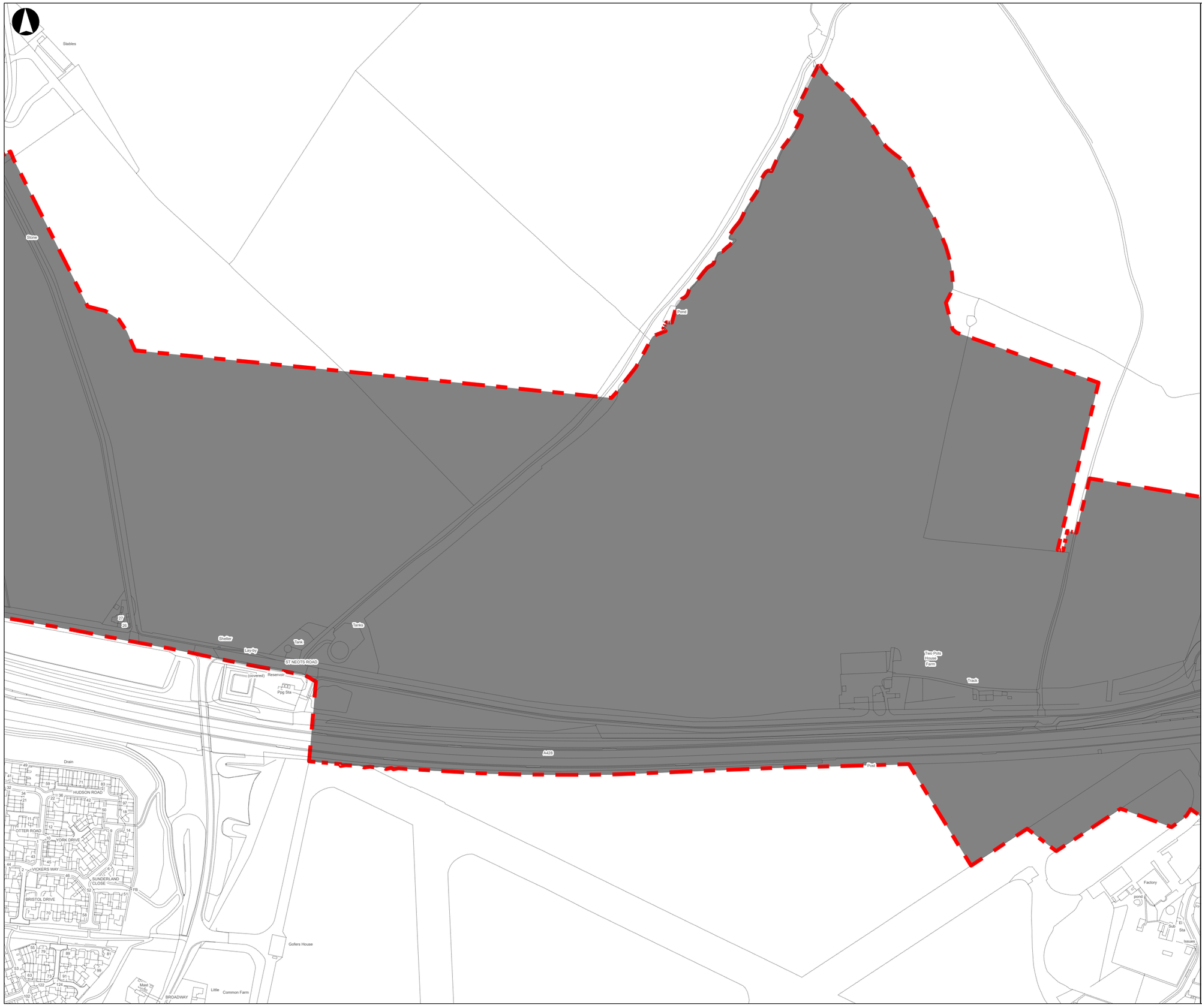

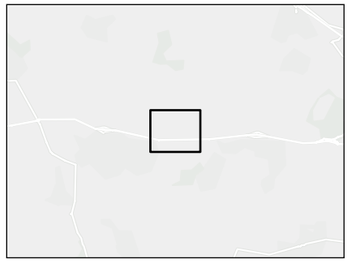

Key

Limits of Land Subject to Safeguarding Direction

Safeguarded Area Surface

Copyright East West Rail Company Limited 2024, except where otherwise stated.
Where indicated, information may be licensed under the Open Government Licence v3.0. Where we have identified any third-party copyright information you will need to obtain permission from the relevant copyright holders.
Using or copying of this document in whole or in part without written permission constitutes an infringement of copyright.

Disclaimer: EWR Co accepts no liability or responsibility whatsoever for, or in respect of, any use of, or reliance upon, this document by any third party. EWR Co makes no representations or warranties, express or implied, in respect of the content herein.

The information provided by us has been provided in good faith, however we make no representation or warranty of any kind, express or implied, therefore the information should not be relied upon.

Coordinate System: British National Grid

© Crown copyright and database rights 2024 Ordnance Survey AC0000830606

Contains OS data © Crown Copyright and database right 2025
Contains data from OS Zoomstack

1:5,000
Scale at A3

0 25 50 100 150 200 Metres

East West Rail
Safeguarding Directions
November 2025
Safeguarding Map - SG-87

133735-EWR-Z0-XXX-PLN-LEP-00087.V2
18th November 2025

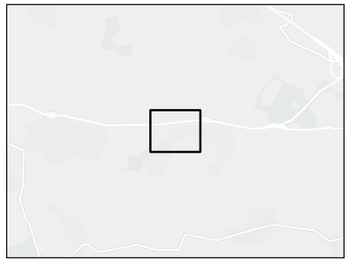

Key

Limits of Land Subject to Safeguarding Direction

Safeguarded Area Surface

Copyright East West Rail Company Limited 2024, except where otherwise stated.
Where indicated, information may be licensed under the Open Government Licence v3.0. Where we have identified any third-party copyright information you will need to obtain permission from the relevant copyright holders.
Using or copying of this document in whole or in part without written permission constitutes an infringement of copyright.

Disclaimer: EWR Co accepts no liability or responsibility whatsoever for, or in respect of, any use of, or reliance upon, this document by any third party. EWR Co makes no representations or warranties, express or implied, in respect of the content herein.

The information provided by us has been provided in good faith, however we make no representation or warranty of any kind, express or implied, therefore the information should not be relied upon.

Coordinate System: British National Grid

© Crown copyright and database rights 2024 Ordnance Survey AC0000830606

Contains OS data © Crown Copyright and database right 2025
Contains data from OS Zoomstack

1:5,000
Scale at A3

0 25 50 100 150 200 Metres

East West Rail
Safeguarding Directions
November 2025
Safeguarding Map - SG-88

133735-EWR-Z0-XXX-PLN-LEP-00088.V2
18th November 2025

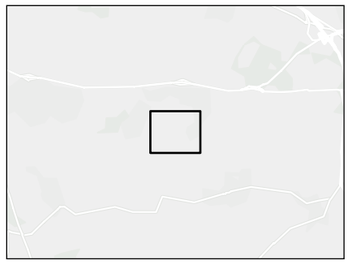

Key

- Limits of Land Subject to Safeguarding Direction
- Safeguarded Area Surface

Copyright East West Rail Company Limited 2024, except where otherwise stated.
Where indicated, information may be licensed under the Open Government Licence v3.0. Where we have identified any third-party copyright information you will need to obtain permission from the relevant copyright holders.
Using or copying of this document in whole or in part without written permission constitutes an infringement of copyright.

Disclaimer: EWR Co accepts no liability or responsibility whatsoever for, or in respect of, any use of, or reliance upon, this document by any third party. EWR Co makes no representations or warranties, express or implied, in respect of the content herein.

The information provided by us has been provided in good faith, however we make no representation or warranty of any kind, express or implied, therefore the information should not be relied upon.

Coordinate System: British National Grid

© Crown copyright and database rights 2024 Ordnance Survey AC0000830606

Contains OS data © Crown Copyright and database right 2025
Contains data from OS Zoomstack

1:5,000
Scale at A3

0 25 50 100 150 200 Metres

East West Rail
Safeguarding Directions
November 2025
Safeguarding Map - SG-89

133735-EWR-Z0-XXX-PLN-LEP-00089.V2
18th November 2025

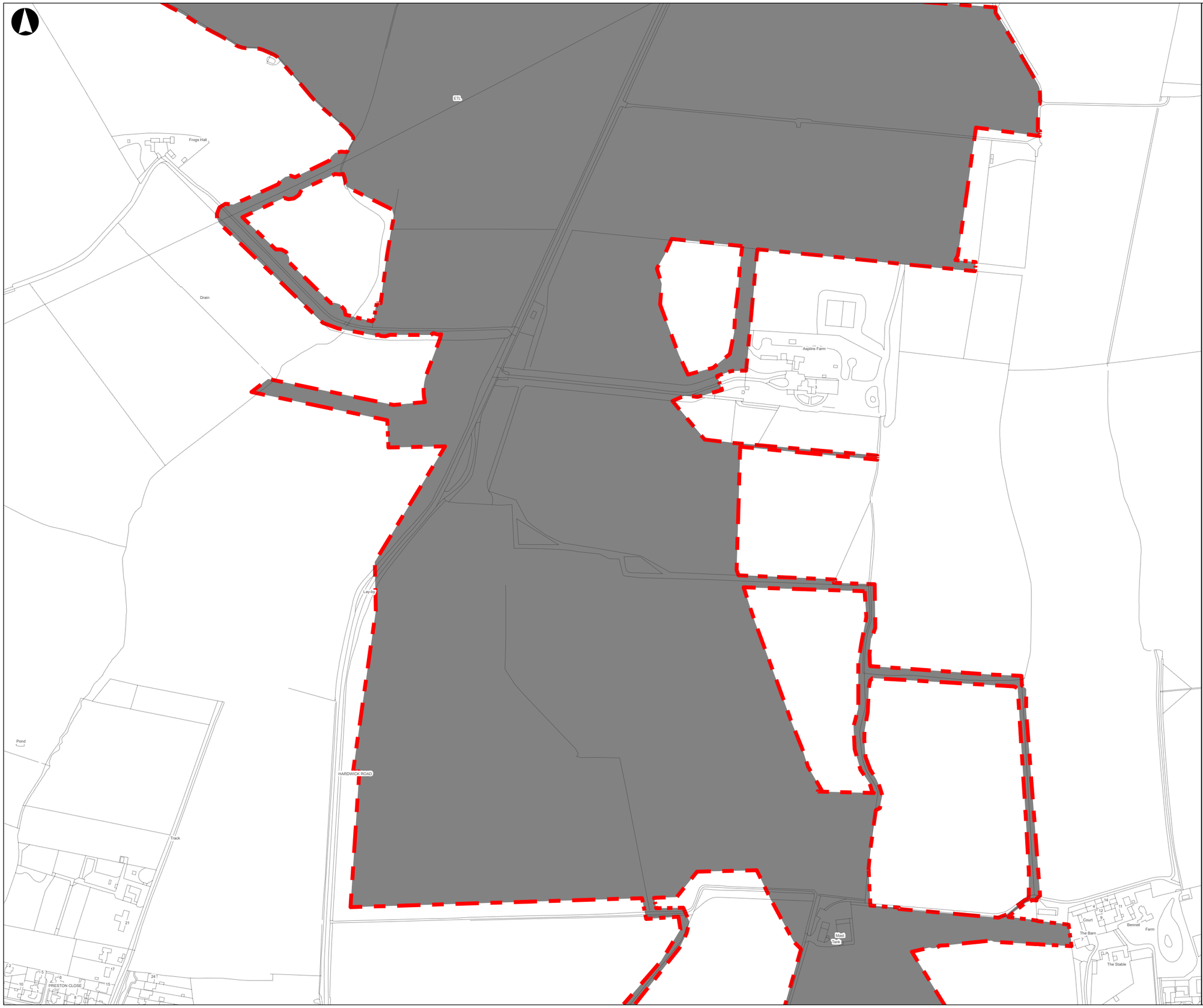

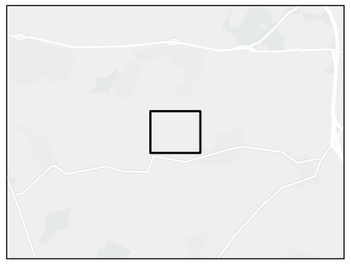

Key

Limits of Land Subject to Safeguarding Direction

Safeguarded Area Surface

Copyright East West Rail Company Limited 2024, except where otherwise stated.
Where indicated, information may be licensed under the Open Government Licence v3.0. Where we have identified any third-party copyright information you will need to obtain permission from the relevant copyright holders.
Using or copying of this document in whole or in part without written permission constitutes an infringement of copyright.

Disclaimer: EWR Co accepts no liability or responsibility whatsoever for, or in respect of, any use of, or reliance upon, this document by any third party. EWR Co makes no representations or warranties, express or implied, in respect of the content herein.

The information provided by us has been provided in good faith, however we make no representation or warranty of any kind, express or implied, therefore the information should not be relied upon.

Coordinate System: British National Grid

© Crown copyright and database rights 2024 Ordnance Survey AC0000830606

Contains OS data © Crown Copyright and database right 2025
Contains data from OS Zoomstack

1:5,000
Scale at A3

0 25 50 100 150 200 Metres

East West Rail
Safeguarding Directions
November 2025
Safeguarding Map - SG-90

133735-EWR-Z0-XXX-PLN-LEP-00090.V2
18th November 2025

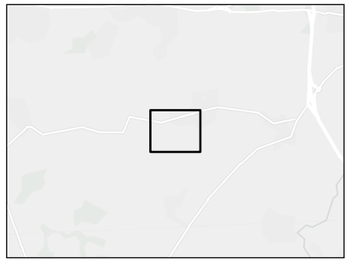

Key

Limits of Land Subject to Safeguarding Direction

Safeguarded Area Surface

Copyright East West Rail Company Limited 2024, except where otherwise stated.
Where indicated, information may be licensed under the Open Government Licence v3.0. Where we have identified any third-party copyright information you will need to obtain permission from the relevant copyright holders.
Using or copying of this document in whole or in part without written permission constitutes an infringement of copyright.

Disclaimer: EWR Co accepts no liability or responsibility whatsoever for, or in respect of, any use of, or reliance upon, this document by any third party. EWR Co makes no representations or warranties, express or implied, in respect of the content herein.

The information provided by us has been provided in good faith, however we make no representation or warranty of any kind, express or implied, therefore the information should not be relied upon.

Coordinate System: British National Grid

© Crown copyright and database rights 2024 Ordnance Survey AC0000830606

Contains OS data © Crown Copyright and database right 2025
Contains data from OS Zoomstack

1:5,000
Scale at A3

0 25 50 100 150 200 Metres

East West Rail
Safeguarding Directions
November 2025
Safeguarding Map - SG-91

133735-EWR-Z0-XXX-PLN-LEP-00091.V2
18th November 2025

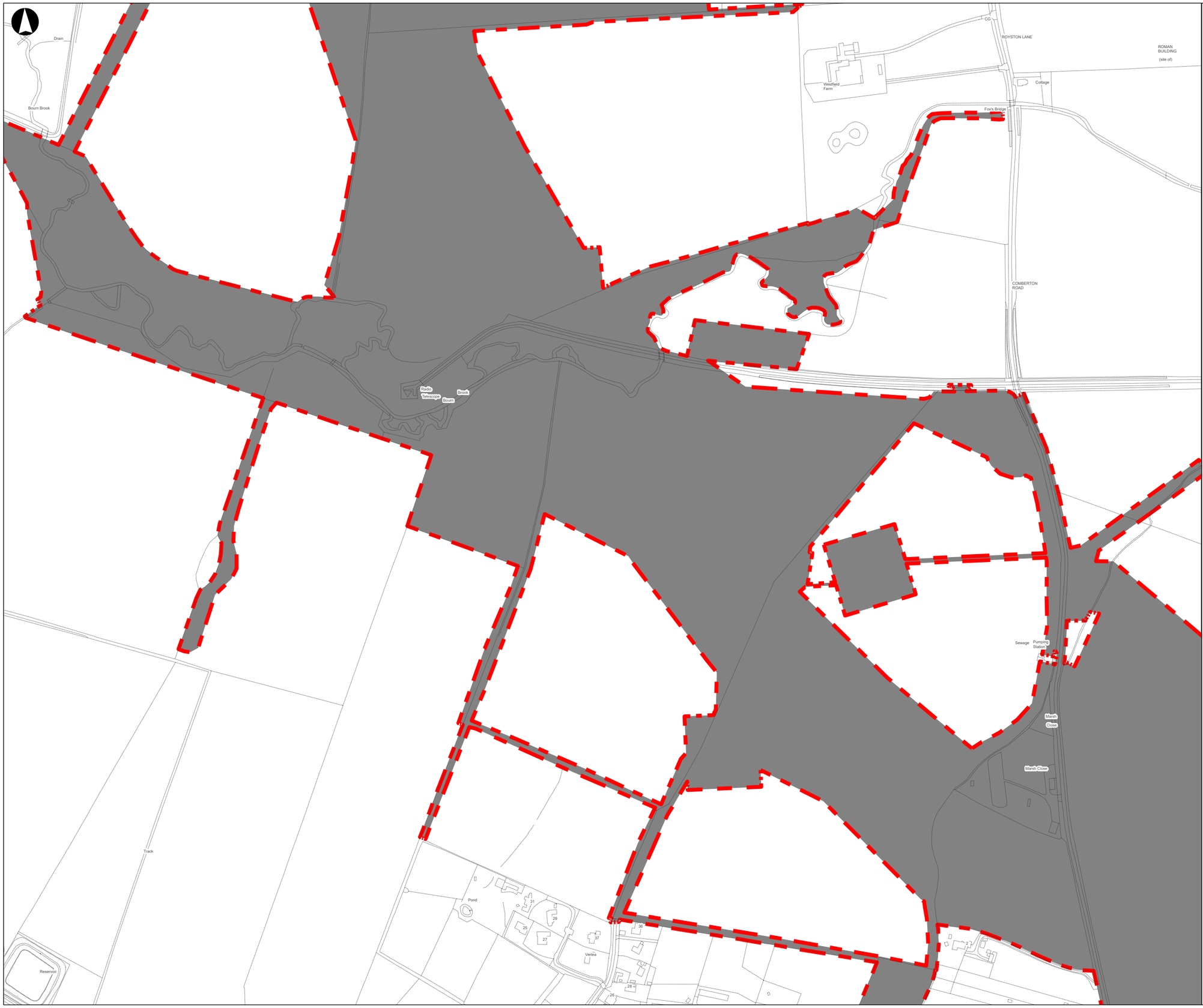

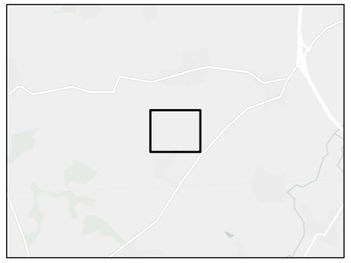

Key

Limits of Land Subject to Safeguarding Direction

Safeguarded Area Surface

Copyright East West Rail Company Limited 2024, except where otherwise stated.
Where indicated, information may be licensed under the Open Government Licence v3.0. Where we have identified any third-party copyright information you will need to obtain permission from the relevant copyright holders.
Using or copying of this document in whole or in part without written permission constitutes an infringement of copyright.

Disclaimer: EWR Co accepts no liability or responsibility whatsoever for, or in respect of, any use of, or reliance upon, this document by any third party. EWR Co makes no representations or warranties, express or implied, in respect of the content herein.

The information provided by us has been provided in good faith, however we make no representation or warranty of any kind, express or implied, therefore the information should not be relied upon.

Coordinate System: British National Grid

© Crown copyright and database rights 2024 Ordnance Survey AC0000830606

Contains OS data © Crown Copyright and database right 2025
Contains data from OS Zoomstack

1:5,000
Scale at A3

0 25 50 100 150 200 Metres

East West Rail
Safeguarding Directions
November 2025
Safeguarding Map - SG-92

133735-EWR-Z0-XXX-PLN-LEP-00092.V2
18th November 2025

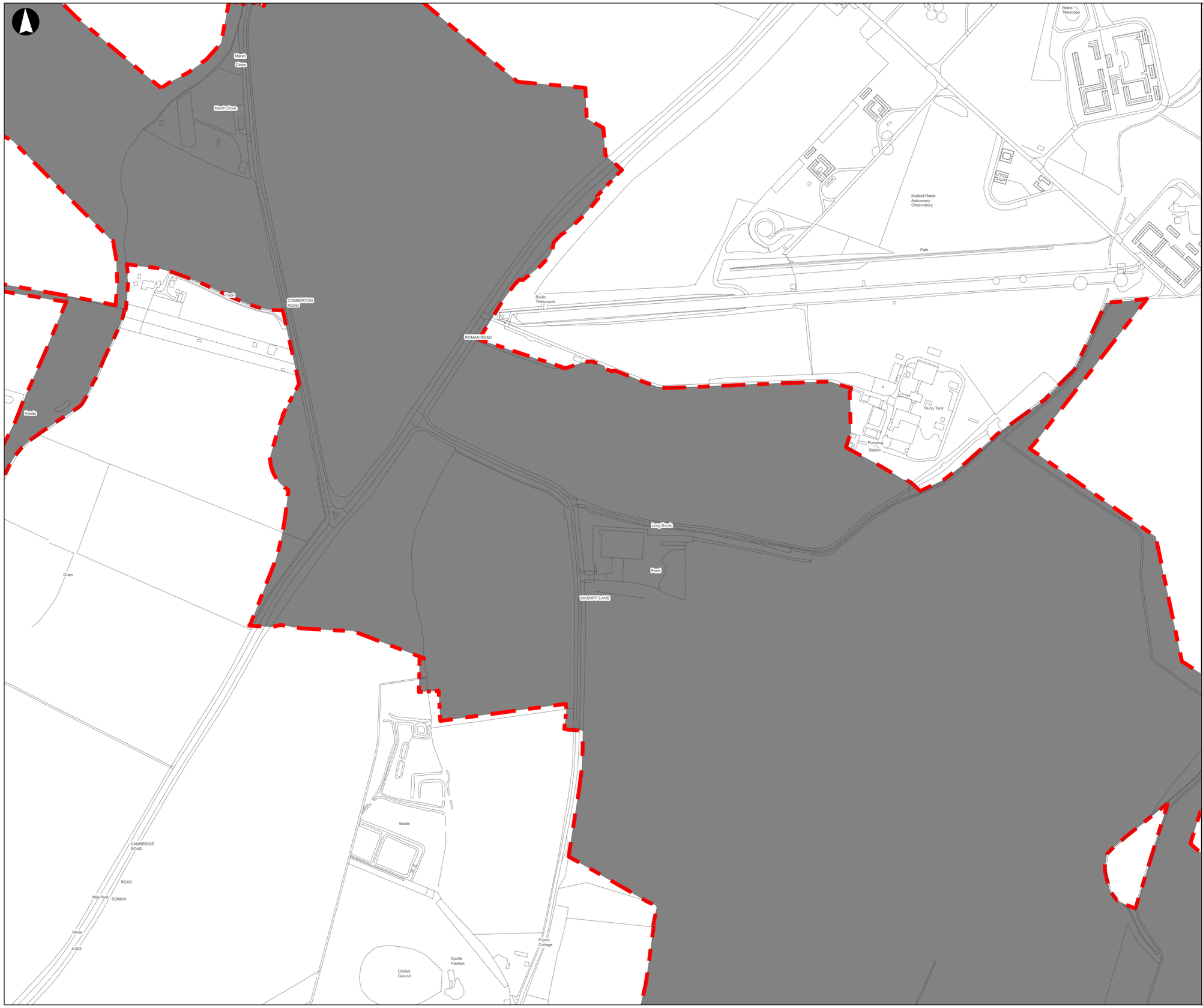

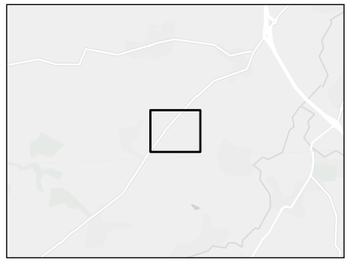

Key

Limits of Land Subject to Safeguarding Direction

Safeguarded Area Surface

Copyright East West Rail Company Limited 2024, except where otherwise stated.
Where indicated, information may be licensed under the Open Government Licence v3.0. Where we have identified any third-party copyright information you will need to obtain permission from the relevant copyright holders.
Using or copying of this document in whole or in part without written permission constitutes an infringement of copyright.

Disclaimer: EWR Co accepts no liability or responsibility whatsoever for, or in respect of, any use of, or reliance upon, this document by any third party. EWR Co makes no representations or warranties, express or implied, in respect of the content herein.

The information provided by us has been provided in good faith, however we make no representation or warranty of any kind, express or implied, therefore the information should not be relied upon.

Coordinate System: British National Grid

© Crown copyright and database rights 2024 Ordnance Survey AC0000830606

Contains OS data © Crown Copyright and database right 2025
Contains data from OS Zoomstack

1:5,000
Scale at A3

0 25 50 100 150 200 Metres

East West Rail
Safeguarding Directions
November 2025
Safeguarding Map - SG-93

133735-EWR-Z0-XXX-PLN-LEP-00093.V2
18th November 2025

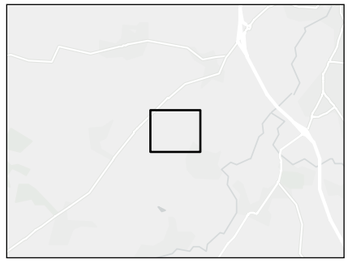

Key

Limits of Land Subject to Safeguarding Direction

Safeguarded Area Surface

Copyright East West Rail Company Limited 2024, except where otherwise stated.
Where indicated, information may be licensed under the Open Government Licence v3.0. Where we have identified any third-party copyright information you will need to obtain permission from the relevant copyright holders.
Using or copying of this document in whole or in part without written permission constitutes an infringement of copyright.

Disclaimer: EWR Co accepts no liability or responsibility whatsoever for, or in respect of, any use of, or reliance upon, this document by any third party. EWR Co makes no representations or warranties, express or implied, in respect of the content herein.

The information provided by us has been provided in good faith, however we make no representation or warranty of any kind, express or implied, therefore the information should not be relied upon.

Coordinate System: British National Grid

© Crown copyright and database rights 2024 Ordnance Survey AC0000830606

Contains OS data © Crown Copyright and database right 2025
Contains data from OS Zoomstack

1:5,000
Scale at A3

0 25 50 100 150 200 Metres

East West Rail
Safeguarding Directions
November 2025
Safeguarding Map - SG-94

133735-EWR-Z0-XXX-PLN-LEP-00094.V2
18th November 2025

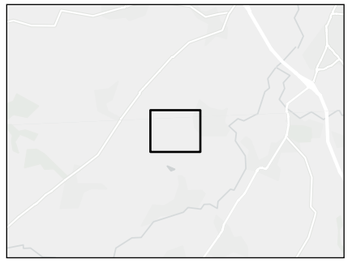

Key

Limits of Land Subject to Safeguarding Direction

Safeguarded Area Surface

Copyright East West Rail Company Limited 2024, except where otherwise stated.
Where indicated, information may be licensed under the Open Government Licence v3.0. Where we have identified any third-party copyright information you will need to obtain permission from the relevant copyright holders.
Using or copying of this document in whole or in part without written permission constitutes an infringement of copyright.

Disclaimer: EWR Co accepts no liability or responsibility whatsoever for, or in respect of, any use of, or reliance upon, this document by any third party. EWR Co makes no representations or warranties, express or implied, in respect of the content herein.

The information provided by us has been provided in good faith, however we make no representation or warranty of any kind, express or implied, therefore the information should not be relied upon.

Coordinate System: British National Grid

© Crown copyright and database rights 2024 Ordnance Survey AC0000830606

Contains OS data © Crown Copyright and database right 2025
Contains data from OS Zoomstack

1:5,000
Scale at A3

0 25 50 100 150 200 Metres

East West Rail
Safeguarding Directions
November 2025
Safeguarding Map - SG-95

133735-EWR-Z0-XXX-PLN-LEP-00095.V2
18th November 2025

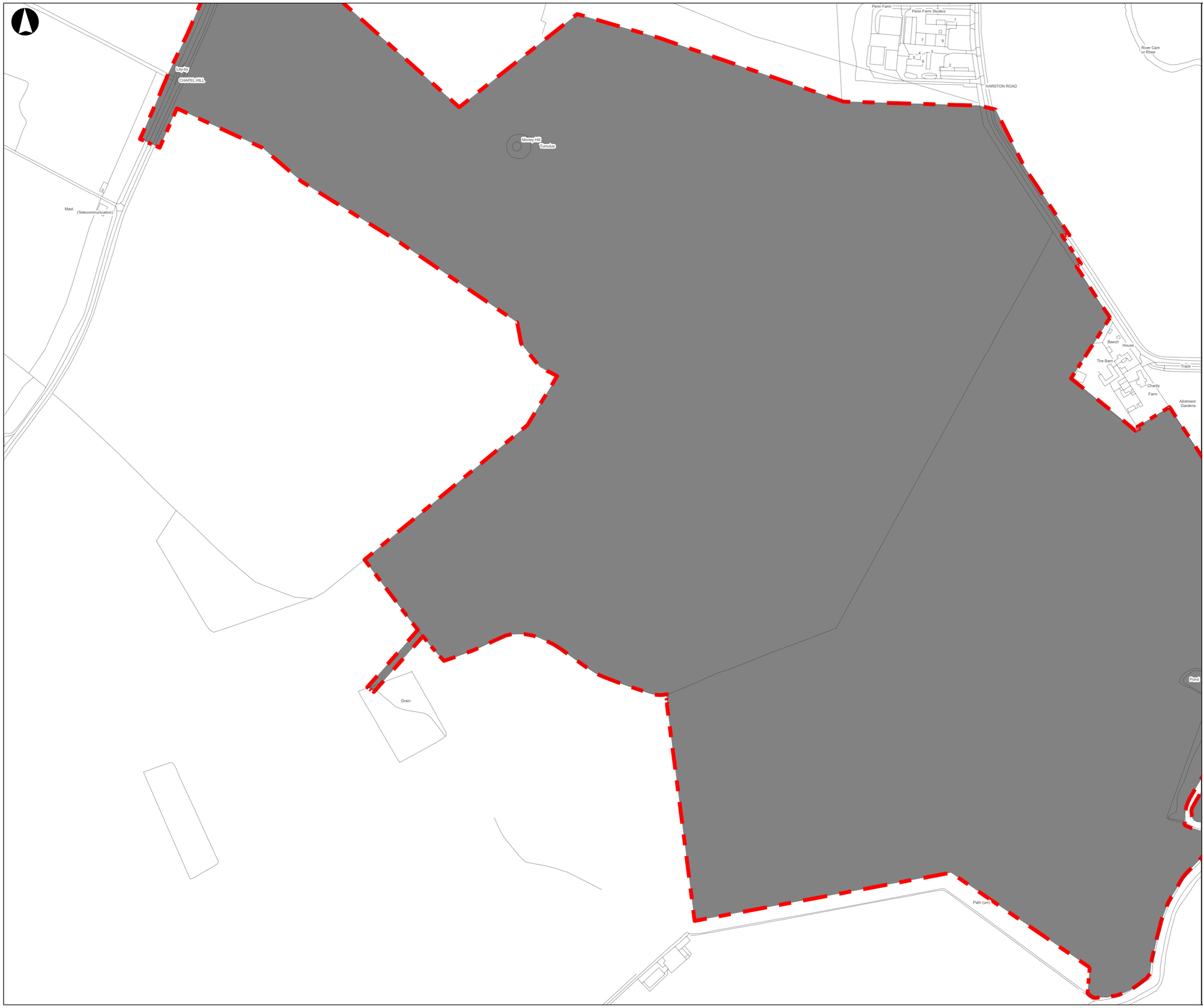

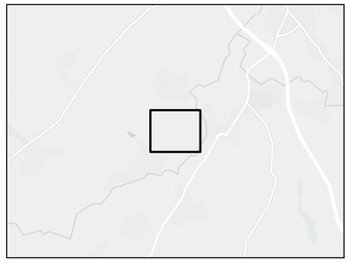

Key

Limits of Land Subject to Safeguarding Direction

Safeguarded Area Surface

Copyright East West Rail Company Limited 2024, except where otherwise stated.
Where indicated, information may be licensed under the Open Government Licence v3.0. Where we have identified any third-party copyright information you will need to obtain permission from the relevant copyright holders.
Using or copying of this document in whole or in part without written permission constitutes an infringement of copyright.

Disclaimer: EWR Co accepts no liability or responsibility whatsoever for, or in respect of, any use of, or reliance upon, this document by any third party. EWR Co makes no representations or warranties, express or implied, in respect of the content herein.

The information provided by us has been provided in good faith, however we make no representation or warranty of any kind, express or implied, therefore the information should not be relied upon.

Coordinate System: British National Grid

© Crown copyright and database rights 2024 Ordnance Survey AC0000830606

Contains OS data © Crown Copyright and database right 2025
Contains data from OS Zoomstack

1:5,000
Scale at A3

0 25 50 100 150 200 Metres

East West Rail
Safeguarding Directions
November 2025
Safeguarding Map - SG-96

133735-EWR-Z0-XXX-PLN-LEP-00096.V2
18th November 2025

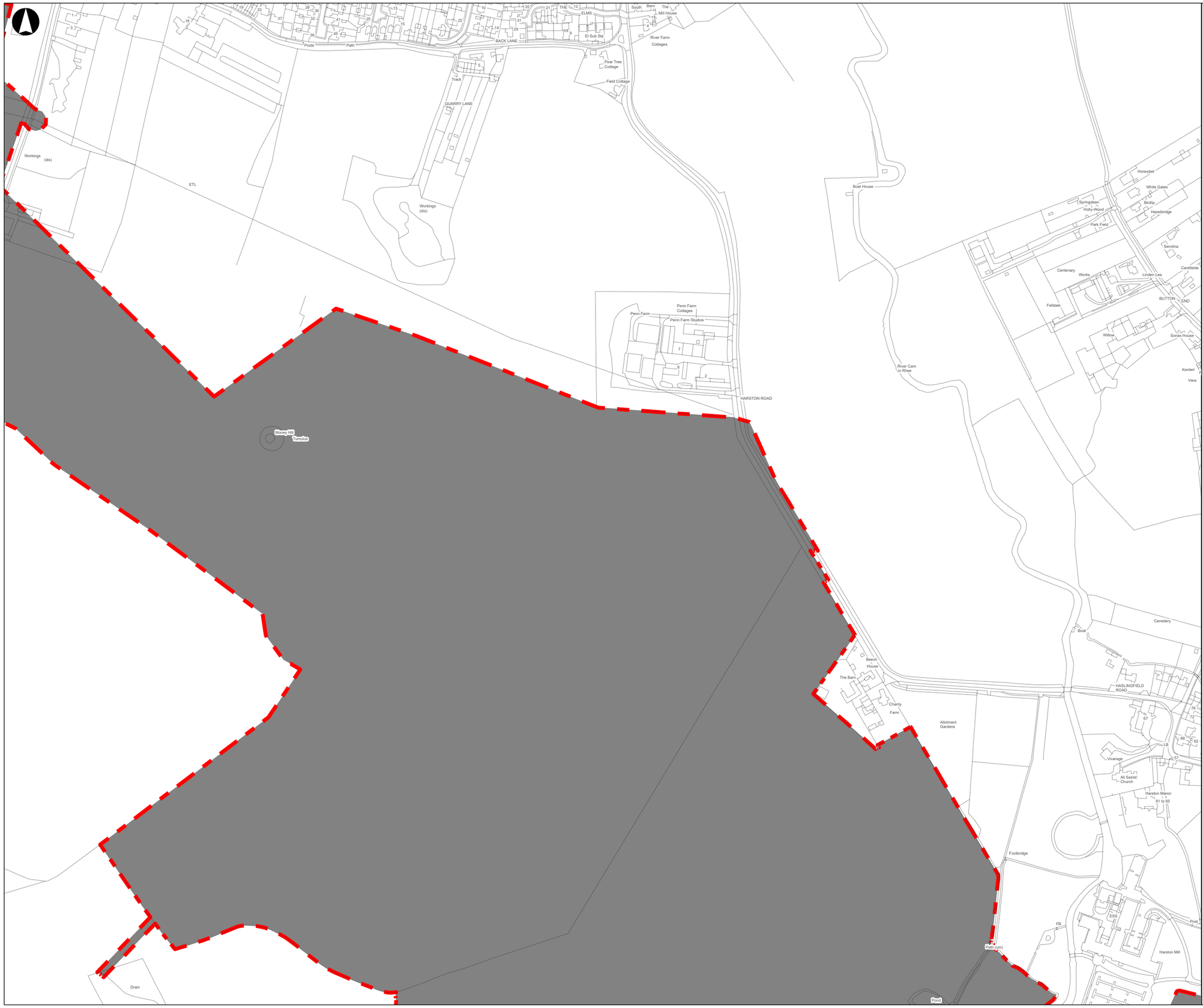

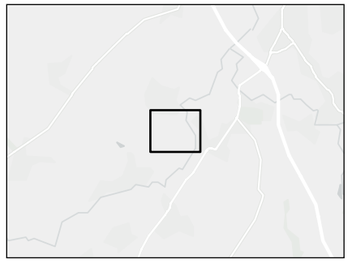

Key

- Limits of Land Subject to Safeguarding Direction
- Safeguarded Area Surface

Copyright East West Rail Company Limited 2024, except where otherwise stated.
Where indicated, information may be licensed under the Open Government Licence v3.0. Where we have identified any third-party copyright information you will need to obtain permission from the relevant copyright holders.
Using or copying of this document in whole or in part without written permission constitutes an infringement of copyright.

Disclaimer: EWR Co accepts no liability or responsibility whatsoever for, or in respect of, any use of, or reliance upon, this document by any third party. EWR Co makes no representations or warranties, express or implied, in respect of the content herein.

The information provided by us has been provided in good faith, however we make no representation or warranty of any kind, express or implied, therefore the information should not be relied upon.

Coordinate System: British National Grid

© Crown copyright and database rights 2024 Ordnance Survey AC0000830606

Contains OS data © Crown Copyright and database right 2025
Contains data from OS Zoomstack

1:5,000
Scale at A3

0 25 50 100 150 200 Metres

East West Rail
Safeguarding Directions
November 2025
Safeguarding Map - SG-97

133735-EWR-Z0-XXX-PLN-LEP-00097.V2
18th November 2025

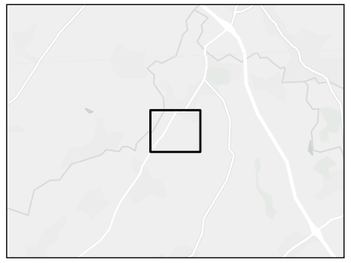

Key

Limits of Land Subject to Safeguarding Direction

Safeguarded Area Surface

Copyright East West Rail Company Limited 2024, except where otherwise stated.
Where indicated, information may be licensed under the Open Government Licence v3.0. Where we have identified any third-party copyright information you will need to obtain permission from the relevant copyright holders.
Using or copying of this document in whole or in part without written permission constitutes an infringement of copyright.

Disclaimer: EWR Co accepts no liability or responsibility whatsoever for, or in respect of, any use of, or reliance upon, this document by any third party. EWR Co makes no representations or warranties, express or implied, in respect of the content herein.

The information provided by us has been provided in good faith, however we make no representation or warranty of any kind, express or implied, therefore the information should not be relied upon.

Coordinate System: British National Grid

© Crown copyright and database rights 2024 Ordnance Survey AC0000830606

Contains OS data © Crown Copyright and database right 2025
Contains data from OS Zoomstack

1:5,000
Scale at A3

0 25 50 100 150 200 Metres

East West Rail
Safeguarding Directions
November 2025
Safeguarding Map - SG-98

133735-EWR-Z0-XXX-PLN-LEP-00098.V2
18th November 2025

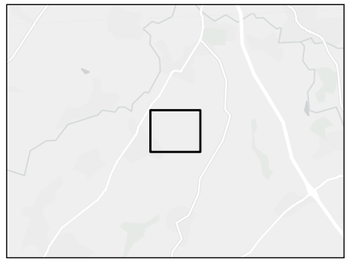

Key

Limits of Land Subject to Safeguarding Direction

Safeguarded Area Surface

Copyright East West Rail Company Limited 2024, except where otherwise stated.
Where indicated, information may be licensed under the Open Government Licence v3.0. Where we have identified any third-party copyright information you will need to obtain permission from the relevant copyright holders.
Using or copying of this document in whole or in part without written permission constitutes an infringement of copyright.

Disclaimer: EWR Co accepts no liability or responsibility whatsoever for, or in respect of, any use of, or reliance upon, this document by any third party. EWR Co makes no representations or warranties, express or implied, in respect of the content herein.

The information provided by us has been provided in good faith, however we make no representation or warranty of any kind, express or implied, therefore the information should not be relied upon.

Coordinate System: British National Grid

© Crown copyright and database rights 2024 Ordnance Survey AC0000830606

Contains OS data © Crown Copyright and database right 2025
Contains data from OS Zoomstack

1:5,000
Scale at A3

Metres
0 25 50 100 150 200

East West Rail
Safeguarding Directions
November 2025
Safeguarding Map - SG-99

133735-EWR-Z0-XXX-PLN-LEP-00099.V2
18th November 2025

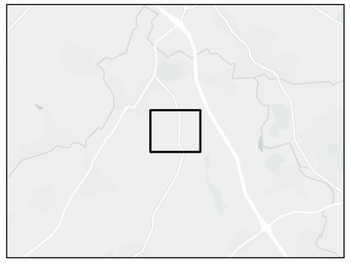

Key

Limits of Land Subject to Safeguarding Direction

Safeguarded Area Surface

Copyright East West Rail Company Limited 2024, except where otherwise stated.
Where indicated, information may be licensed under the Open Government Licence v3.0. Where we have identified any third-party copyright information you will need to obtain permission from the relevant copyright holders.
Using or copying of this document in whole or in part without written permission constitutes an infringement of copyright.

Disclaimer: EWR Co accepts no liability or responsibility whatsoever for, or in respect of, any use of, or reliance upon, this document by any third party. EWR Co makes no representations or warranties, express or implied, in respect of the content herein.

The information provided by us has been provided in good faith, however we make no representation or warranty of any kind, express or implied, therefore the information should not be relied upon.

Coordinate System: British National Grid

© Crown copyright and database rights 2024 Ordnance Survey AC0000830606

Contains OS data © Crown Copyright and database right 2025
Contains data from OS Zoomstack

1:5,000
Scale at A3

0 25 50 100 150 200 Metres

East West Rail
Safeguarding Directions
November 2025
Safeguarding Map - SG-100

133735-EWR-Z0-XXX-PLN-LEP-00100.V2
18th November 2025

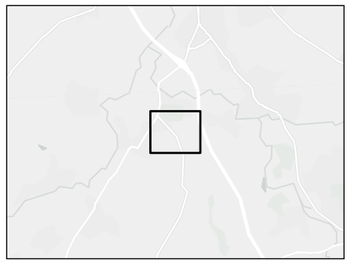

Key

- Limits of Land Subject to Safeguarding Direction
- Safeguarded Area Surface

Copyright East West Rail Company Limited 2024, except where otherwise stated.
Where indicated, information may be licensed under the Open Government Licence v3.0. Where we have identified any third-party copyright information you will need to obtain permission from the relevant copyright holders.
Using or copying of this document in whole or in part without written permission constitutes an infringement of copyright.

Disclaimer: EWR Co accepts no liability or responsibility whatsoever for, or in respect of, any use of, or reliance upon, this document by any third party. EWR Co makes no representations or warranties, express or implied, in respect of the content herein.

The information provided by us has been provided in good faith, however we make no representation or warranty of any kind, express or implied, therefore the information should not be relied upon.

Coordinate System: British National Grid

© Crown copyright and database rights 2024 Ordnance Survey AC0000830606

Contains OS data © Crown Copyright and database right 2025
Contains data from OS Zoomstack

1:5,000
Scale at A3

0 25 50 100 150 200 Metres

East West Rail
Safeguarding Directions
November 2025
Safeguarding Map - SG-101

133735-EWR-Z0-XXX-PLN-LEP-00101.V2
18th November 2025

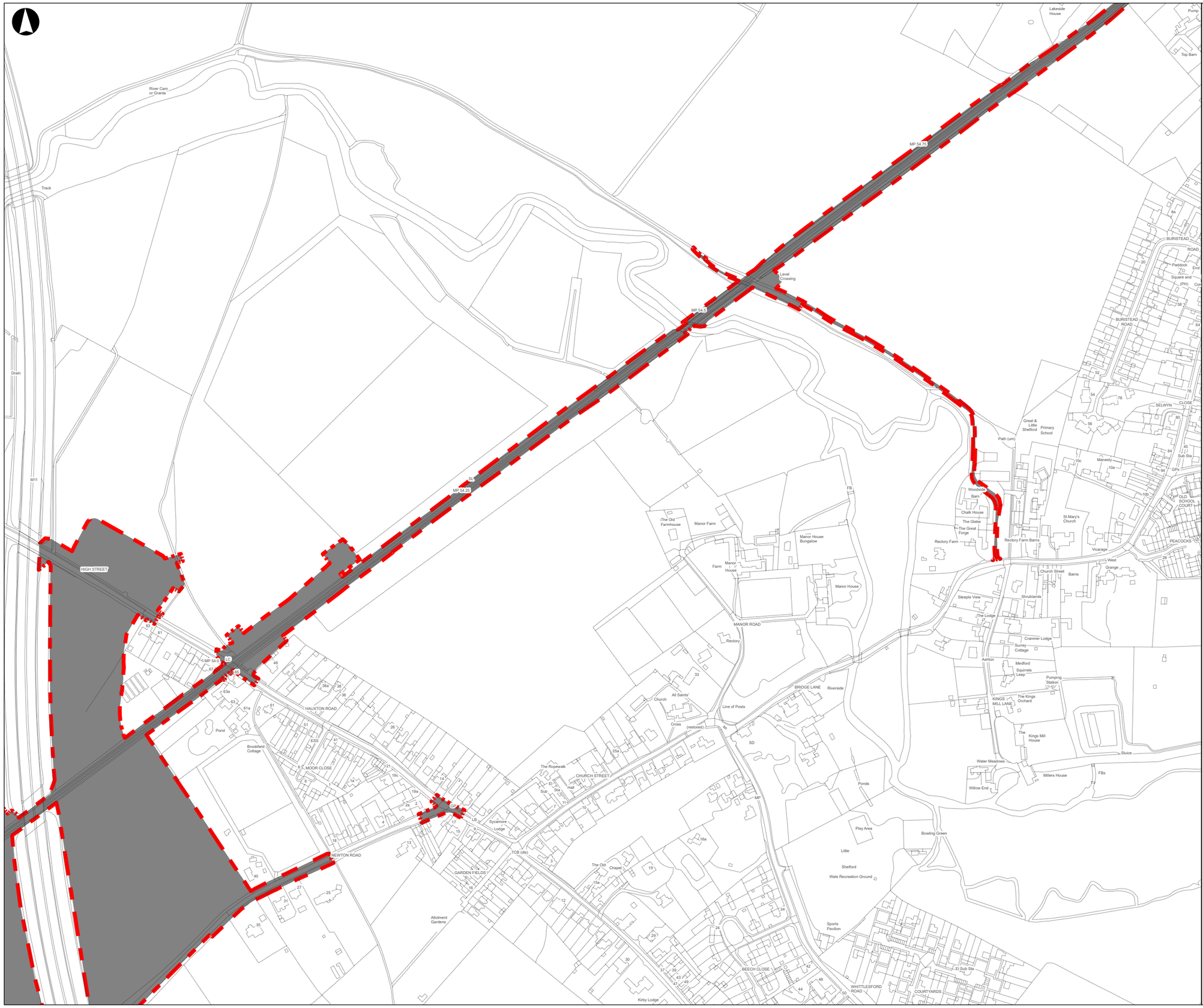
MP 54.75
MP 54.9
MP 54.25
MP 54.0
Level Crossing
HIGH STREET
HAUXTON ROAD
NEWTON ROAD
MOOR CLOSE
CHURCH STREET
GARDEN FIELDS
MANOR ROAD
BRIDGE LANE
BURISTEAD ROAD
SELWYN CLOSE
KINGS MILL LANE
BEECH CLOSE
WHITTLESFORD ROAD
COURTYARDS
PEACOCKS
OLD SCHOOL COURT
River Cam or Granta
Track
Drain
M11
Pond
Brookfield Cottage
Allotment Gardens
Sycamore Lodge
The Old Chapel
Kirby Lodge
The Old Farmhouse
Manor Farm
Manor House Bungalow
Manor House
Rectory
Church
All Saints'
Cross
(restored)
Line of Posts
Riverside
Ponds
Play Area
Little Shelford
Wale Recreation Ground
Sports Pavilion
Bowling Green
Great & Little Shelford Primary School
St Mary's Church
Rectory Farm
Rectory Farm Barns
Vicarage
Woodside Barn
Chalk House
The Glebe
The Great Forge
Steeple View
The Lodge
Shrublands
Church Street Barns
West Grange
Cranmer Lodge
Surrey Cottage
Medford
Squirrels Leap
Pumping Station
The Kings Orchard
The Kings Mill House
Sluice
Water Meadows
Willow End
Millers House
FBs
Lakeside House
Pump
Top Barn
Paddock
Square and
(PH)
Path (um)
Manenly
Sub Sta
GPs
El Sub Sta
Ashton
SD
MP
FB
LB
TCB (dis)
The Ropewalk
Hall
Sub Sta
Vicarage
Cottages
Barns
Paddock
End
Cottages
Cottages
Cottages

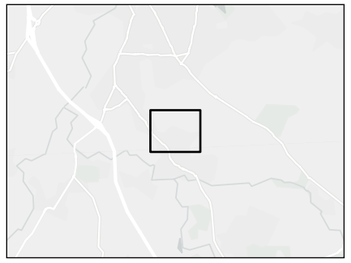

Key

- Limits of Land Subject to Safeguarding Direction
- Safeguarded Area Surface

Copyright East West Rail Company Limited 2024, except where otherwise stated.
Where indicated, information may be licensed under the Open Government Licence v3.0. Where we have identified any third-party copyright information you will need to obtain permission from the relevant copyright holders.
Using or copying of this document in whole or in part without written permission constitutes an infringement of copyright.

Disclaimer: EWR Co accepts no liability or responsibility whatsoever for, or in respect of, any use of, or reliance upon, this document by any third party. EWR Co makes no representations or warranties, express or implied, in respect of the content herein.

The information provided by us has been provided in good faith, however we make no representation or warranty of any kind, express or implied, therefore the information should not be relied upon.

Coordinate System: British National Grid

© Crown copyright and database rights 2024 Ordnance Survey AC0000830606

Contains OS data © Crown Copyright and database right 2025
Contains data from OS Zoomstack

1:5,000
Scale at A3

0 25 50 100 150 200 Metres

East West Rail
Safeguarding Directions
November 2025
Safeguarding Map - SG-103

133735-EWR-Z0-XXX-PLN-LEP-00103.V2
18th November 2025

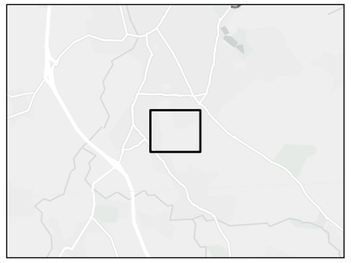

Key

Limits of Land Subject to Safeguarding Direction

Safeguarded Area Surface

Copyright East West Rail Company Limited 2024, except where otherwise stated.
Where indicated, information may be licensed under the Open Government Licence v3.0. Where we have identified any third-party copyright information you will need to obtain permission from the relevant copyright holders.
Using or copying of this document in whole or in part without written permission constitutes an infringement of copyright.

Disclaimer: EWR Co accepts no liability or responsibility whatsoever for, or in respect of, any use of, or reliance upon, this document by any third party. EWR Co makes no representations or warranties, express or implied, in respect of the content herein.

The information provided by us has been provided in good faith, however we make no representation or warranty of any kind, express or implied, therefore the information should not be relied upon.

Coordinate System: British National Grid

© Crown copyright and database rights 2024 Ordnance Survey AC0000830606

Contains OS data © Crown Copyright and database right 2025
Contains data from OS Zoomstack

1:5,000
Scale at A3

0 25 50 100 150 200 Metres

East West Rail
Safeguarding Directions
November 2025
Safeguarding Map - SG-104

133735-EWR-Z0-XXX-PLN-LEP-00104.V2
18th November 2025

Key

- Limits of Land Subject to Safeguarding Direction
- Safeguarded Area Surface

Copyright East West Rail Company Limited 2024, except where otherwise stated.
Where indicated, information may be licensed under the Open Government Licence v3.0. Where we have identified any third-party copyright information you will need to obtain permission from the relevant copyright holders.
Using or copying of this document in whole or in part without written permission constitutes an infringement of copyright.

Disclaimer: EWR Co accepts no liability or responsibility whatsoever for, or in respect of, any use of, or reliance upon, this document by any third party. EWR Co makes no representations or warranties, express or implied, in respect of the content herein.

The information provided by us has been provided in good faith, however we make no representation or warranty of any kind, express or implied, therefore the information should not be relied upon.

Coordinate System: British National Grid

© Crown copyright and database rights 2024 Ordnance Survey AC0000830606

Contains OS data © Crown Copyright and database right 2025
Contains data from OS Zoomstack

1:5,000
Scale at A3

0 25 50 100 150 200 Metres

East West Rail
Safeguarding Directions
November 2025
Safeguarding Map - SG-105

133735-EWR-Z0-XXX-PLN-LEP-00105.V2
18th November 2025

Key

Limits of Land Subject to Safeguarding Direction

Safeguarded Area Surface

Copyright East West Rail Company Limited 2024, except where otherwise stated.
Where indicated, information may be licensed under the Open Government Licence v3.0. Where we have identified any third-party copyright information you will need to obtain permission from the relevant copyright holders.
Using or copying of this document in whole or in part without written permission constitutes an infringement of copyright.

Disclaimer: EWR Co accepts no liability or responsibility whatsoever for, or in respect of, any use of, or reliance upon, this document by any third party. EWR Co makes no representations or warranties, express or implied, in respect of the content herein.

The information provided by us has been provided in good faith, however we make no representation or warranty of any kind, express or implied, therefore the information should not be relied upon.

Coordinate System: British National Grid

© Crown copyright and database rights 2024 Ordnance Survey AC0000830606

Contains OS data © Crown Copyright and database right 2025
Contains data from OS Zoomstack

1:5,000
Scale at A3

0 25 50 100 150 200 Metres

East West Rail
Safeguarding Directions
November 2025
Safeguarding Map - SG-106

133735-EWR-Z0-XXX-PLN-LEP-00106.V2
18th November 2025

Track
Car Park
Hotel
Cycle Way
Mews
Bridge
Bridge (Ft)
Sub Sta
Sub Station
Tennis Court
Sports
Masts (Telecommunication)
Sports Pavilion
Pavilion
Cambridge (Station)
Old Ticket Office (PH)
STATION SQUARE
STATION ROAD
Timber Yard
Garden
Studio
Tree House
Lime Tree
Youth
Cannons Green
Lyndewode
Meade House
Watson House
Spiers
MILL PARK
Meadow
Rustat House
Adams House
Lichfield House
Bailey House
Sherman
Brandt
Hope Street Yard
Hope Street
Dove House
New Flat
Cockburn
Angle Quad
Rosina
Unity Court
St Philip's Church
Dutch Corner
Holland Place
Hemingford House
Romsey
Mill
Community Centre
Health Centre
Beechwood
Redmond Court
Ramp
Bagnall
Family
Sedley
Sports Court
Romsey Recreation Ground
Cromarty Place
Antwerp Cottages
Bill Briggs
Allotment Gardens
Ivy Court
Ivy Villa
Site
Electricity Distribution
Stone Terrace
Bury
Satellite Dishes
(Telecommunication)
Mast
Tank
Garage
Balancing Ponds
Pond
Beacon
Path (um)
Enterprise
Gwydir
Oswald Terrace
Linnett House
Islamic College
Old Bakery
The Courtyard
Gwydir Cottages
Elderly Persons Club
Cherry Trees
Alex Wood Hall
Amblecote
Ashley Court
Athlone
Eden
Gulvine Court
Hunter
Carl
Kite
The Old Forge
Club (above)
Ordnance Street
Eve House
Melbourne Place
Mud Lane
Parkside Campus
Red Balloon Learner Centre
Children's
Police Station
Coach Station
Shelters
Cambridge Community
Fire And Rescue Station
Cambridge Rules
1848 Sculpture
Skateboard Park
Donkey's Common
Statue
Parker's Piece
Parkside Pools
Kelsey Kerridge Sports Hall above
Queen Anne Terrace (Multi-storey Car Park)
Hughes Hall
YMCA Hostel
Queen Anne House
Gonville Hotel
Fenner's
(University Cricket Ground)
Fenners Lawn
Nursery
Day
Syndicate Buildings
Botanic House
Sainsbury Laboratory
Plant Growth Facility
Bateman Memorial
Station Mews
Sancton Wood Nursery
Senior School
Salisbury Villas
Microsoft Building
Stephen Perse Nursery
(Research Facility)
The Tamburlaine (Hotel)
Kett House
Belgeman House
Francis House
Cory Lodge
Meadow
Watson House
Spiers
MILL PARK
Rustat House
Tennis Court
Sports
Masts (Telecommunication)
Sports Pavilion
Pavilion
Cambridge University Club
Lawn Tennis Club
King's Church
Montessori (Children's Nursery)
Tension Court
Studio
Garden
Timber Yard

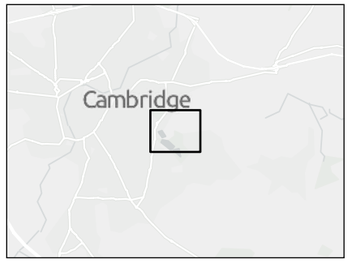

Key

- Limits of Land Subject to Safeguarding Direction
- Safeguarded Area Surface

Copyright East West Rail Company Limited 2024, except where otherwise stated.
Where indicated, information may be licensed under the Open Government Licence v3.0. Where we have identified any third-party copyright information you will need to obtain permission from the relevant copyright holders.
Using or copying of this document in whole or in part without written permission constitutes an infringement of copyright.

Disclaimer: EWR Co accepts no liability or responsibility whatsoever for, or in respect of, any use of, or reliance upon, this document by any third party. EWR Co makes no representations or warranties, express or implied, in respect of the content herein.

The information provided by us has been provided in good faith, however we make no representation or warranty of any kind, express or implied, therefore the information should not be relied upon.

Coordinate System: British National Grid

© Crown copyright and database rights 2024 Ordnance Survey AC0000830606

Contains OS data © Crown Copyright and database right 2025
Contains data from OS Zoomstack

1:5,000
Scale at A3

0 25 50 100 150 200 Metres

East West Rail
Safeguarding Directions
November 2025
Safeguarding Map - SG-108

133735-EWR-Z0-XXX-PLN-LEP-00116.V1
18th November 2025

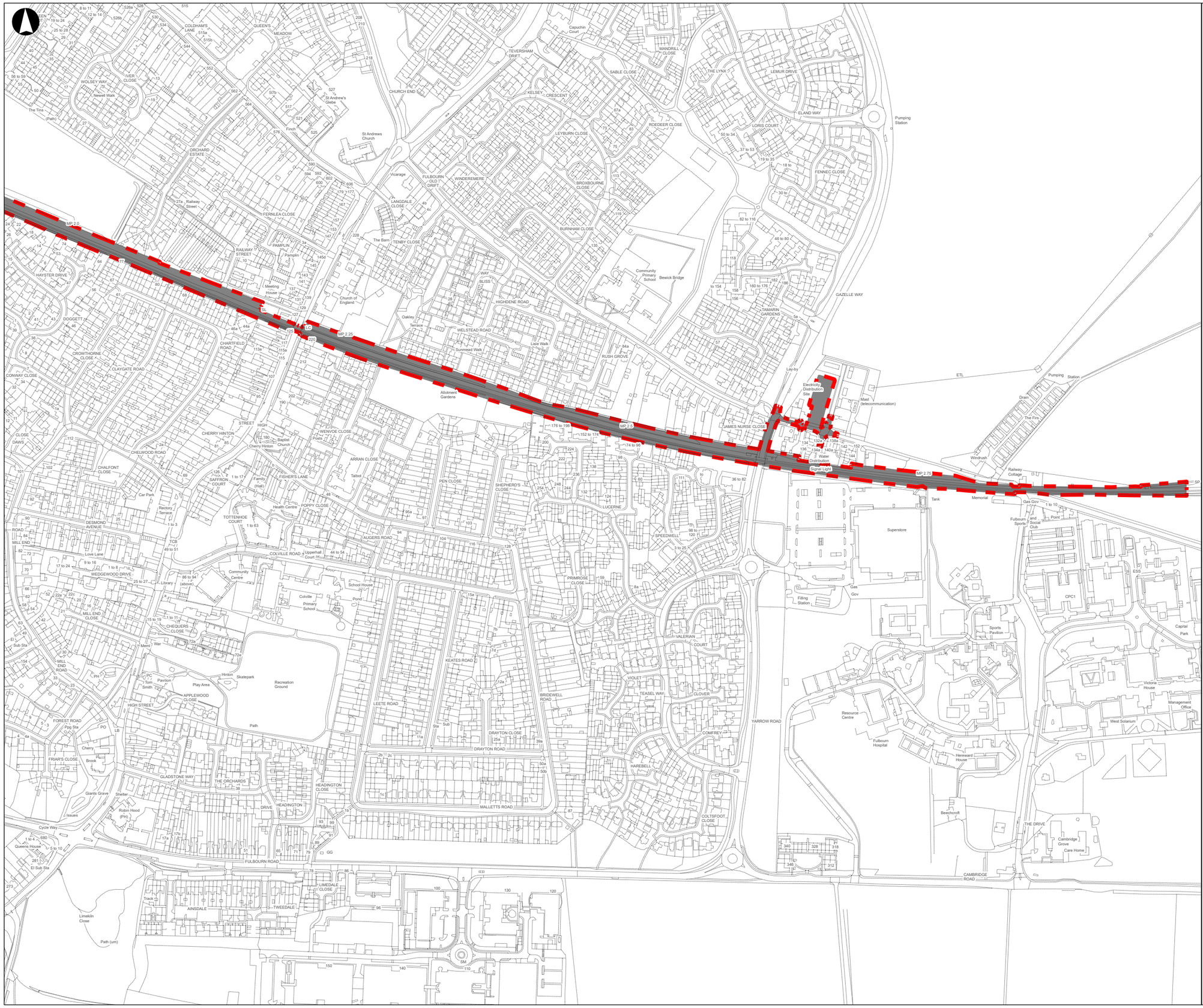

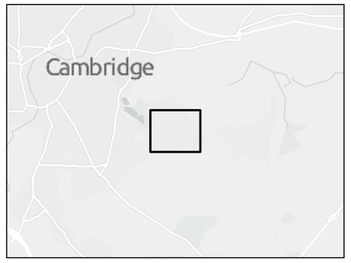

Copyright East West Rail Company Limited 2024, except where otherwise stated.
Where indicated, information may be licensed under the Open Government Licence v3.0. Where we have identified any third-party copyright information you will need to obtain permission from the relevant copyright holders.
Using or copying of this document in whole or in part without written permission constitutes an infringement of copyright.

Disclaimer: EWR Co accepts no liability or responsibility whatsoever for, or in respect of, any use of, or reliance upon, this document by any third party. EWR Co makes no representations or warranties, express or implied, in respect of the content herein.

The information provided by us has been provided in good faith, however we make no representation or warranty of any kind, express or implied, therefore the information should not be relied upon.

Coordinate System: British National Grid

© Crown copyright and database rights 2024 Ordnance Survey AC0000830606

Contains OS data © Crown Copyright and database right 2025
Contains data from OS Zoomstack

1:5,000
Scale at A3

0 25 50 100 150 200 Metres

East West Rail
Safeguarding Directions
November 2025
Safeguarding Map - SG-109

133735-EWR-Z0-XXX-PLN-LEP-00117.V1
18th November 2025

MP 56.5
MP 56.75
MP 0.5
MP 0.75
COLDHAMS ROAD
COLDHAMS LANE
Railway Arches
Car Wash
Engine Shed
Tanks
Underpass
Level Crossing
Laundry
Coldham's Common
Coldham's Brook
Abbey Stadium
Allotment Gardens
Sports Facility
Cycle Racing Facility
Abbey Pool
Paddling Pool
Recreation Ground
Barnwell Junction
Barnwell West Local Nature Reserve
Ambulance
Landing Stage
Rising Bollards
The Quorum
Cambridge Technopark
Cambridge Retail Park
Superstore
Museum of Technology
Cemetery
Library
Tennis Court
Bowling Green
Sports Court
Path (um)
Path
Lake
Stand
Terraces
Allotment Gardens
Industrial Estate
Brickyard
Camcab House
Mast (Telecommunication)
Computing History
Centre for IT (Museum)
Coldhams Road Industrial Estate
Rene Court
Christian
Chapel of St Mary Magdalene or Leper Chapel
Scrap Yard
Kennels
Recycling Depot
Water Treatment Works
Sub Station
Telephone Exchange
Community Centre
Spiritualist Centre (PW)
Day Nursery
Games Court
The Green
Christ the Redeemer (Church)
Vicarage
Stepnyx
Amber
Subway
Cycle Track
Cycle Path
Elm Walk
Footpath
Track
Drain
Pond
Play Area
Rowing Club
Riverside
Water View
Sub Sta
Grid
Cattle
Stourbridge
Global
Unit A
Unit
Signal
Yard
Poost
Posts
Chimney
Sea Cadets
Wash
Garage
City K
Church
Brickfields
Gas Gov
Tank
Cycle Way
Shelter
Memo War
Hotel
Rising Bollard
Sports Facility
Coral Park Trading Estate
Redwell House (Industrial Estate)
City of Zion
United
Rong
Orchard Cottage
Club
El Sub Sta
Hostel
Kingdom
Horses
Brook
Terraces
Stand
Factory
Fernedale
Acorn Court
MALTINGS CLOSE
DITTON WALK
FERNDALE RISE
ABBEY GARDENS
GILLIES CLOSE
The Old Paper Mill
Webster
DITTON FIELDS
TCS
MS
Summer
Kensington
QUAINTON CLOSE
MALDEN CLOSE
Rawlyn
CUT THROAT LANE
ELFLEDA ROAD
HOLYOAKE COURT
RAWLYN CLOSE
NORTON CLOSE
STANESFIELD CLOSE
STANESFIELD ROAD
WHITEHILL ROAD
GERARD ROAD
GERARD CLOSE
RAWLYN ROAD
RAYSON WAY
THORLEYE ROAD
POOL WAY
GALFRID ROAD
GALFRID CLOSE
CLOSE
PEVEREL ROAD
PEVEREL CLOSE
LATIMER CLOSE
BARNWELL
BARNES CLOSE
CAROLINE HART WALK
BARNWELL ROAD
NURSERY CLOSE
WADLOES ROAD
DITTON LANE
EKIN ROAD
EKIN CLOSE
EKIN
KEYNES
KEYNES ROAD
The Galfrid School
Community Wing
Childrens Centre
The Fields
Lothbury House
MERCERS ROW
Murdoch House
Munro
A Court
B C
REGATTA COURT
GREBE COURT
SWANN'S ROAD
OYSTER ROW
GARLIC ROW
STANLEY COURT
ST BARTHOLOMEW'S COURT
STANLEY ROAD
RIVERSIDE
River Cam
CHEDDARS LANE
ROWLINSON WAY
NEWMARKET ROAD
HENLEY WAY
HENLEY ROAD
SILVERWOOD CLOSE
ST MATTHEW'S GARDENS
The Beehive Centre
ROPE WALK
VERA'S WAY
CROMWELL ROAD
PYM COURT
HAMPDEN GARDENS
WINSTANLEY COURT
STOURBRIDGE GROVE
GROVE
STOURBRIDGE
Terrace
The Engineers House
Rowing Club
Stourbridge
Cambridge Retail Park
Cycle Way
Shelter
Hotel
Sports Facility
Rising Bollard
Coral Park Trading Estate
Redwell House (Industrial Estate)
City of Zion
United
Rong
Orchard Cottage
Club
El Sub Sta
Mast (Telecommunication)
Camcab House
Industrial Estate
Brickyard
Recreation Ground
Paddling Pool
Abbey Pool
Sports Court
Sports Facility
Path (um)
Path
Lake
Allotment Gardens
Abbey Stadium (Football Ground)
Coldham's Common
Coldham's Brook
Barnwell West Local Nature Reserve
Ambulance
Landing Stage
Rising Bollards
The Quorum
Cambridge Technopark

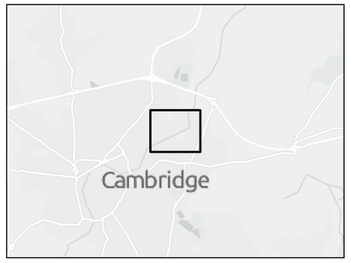

Key

- Limits of Land Subject to Safeguarding Direction
- Safeguarded Area Surface

Copyright East West Rail Company Limited 2024, except where otherwise stated.
Where indicated, information may be licensed under the Open Government Licence v3.0. Where we have identified any third-party copyright information you will need to obtain permission from the relevant copyright holders.
Using or copying of this document in whole or in part without written permission constitutes an infringement of copyright.

Disclaimer: EWR Co accepts no liability or responsibility whatsoever for, or in respect of, any use of, or reliance upon, this document by any third party. EWR Co makes no representations or warranties, express or implied, in respect of the content herein.

The information provided by us has been provided in good faith, however we make no representation or warranty of any kind, express or implied, therefore the information should not be relied upon.

Coordinate System: British National Grid

© Crown copyright and database rights 2024 Ordnance Survey AC0000830606

Contains OS data © Crown Copyright and database right 2025
Contains data from OS Zoomstack

1:5,000
Scale at A3

0 25 50 100 150 200 Metres

East West Rail
Safeguarding Directions
November 2025
Safeguarding Map - SG-111

133735-EWR-Z0-XXX-PLN-LEP-00119.V1
18th November 2025

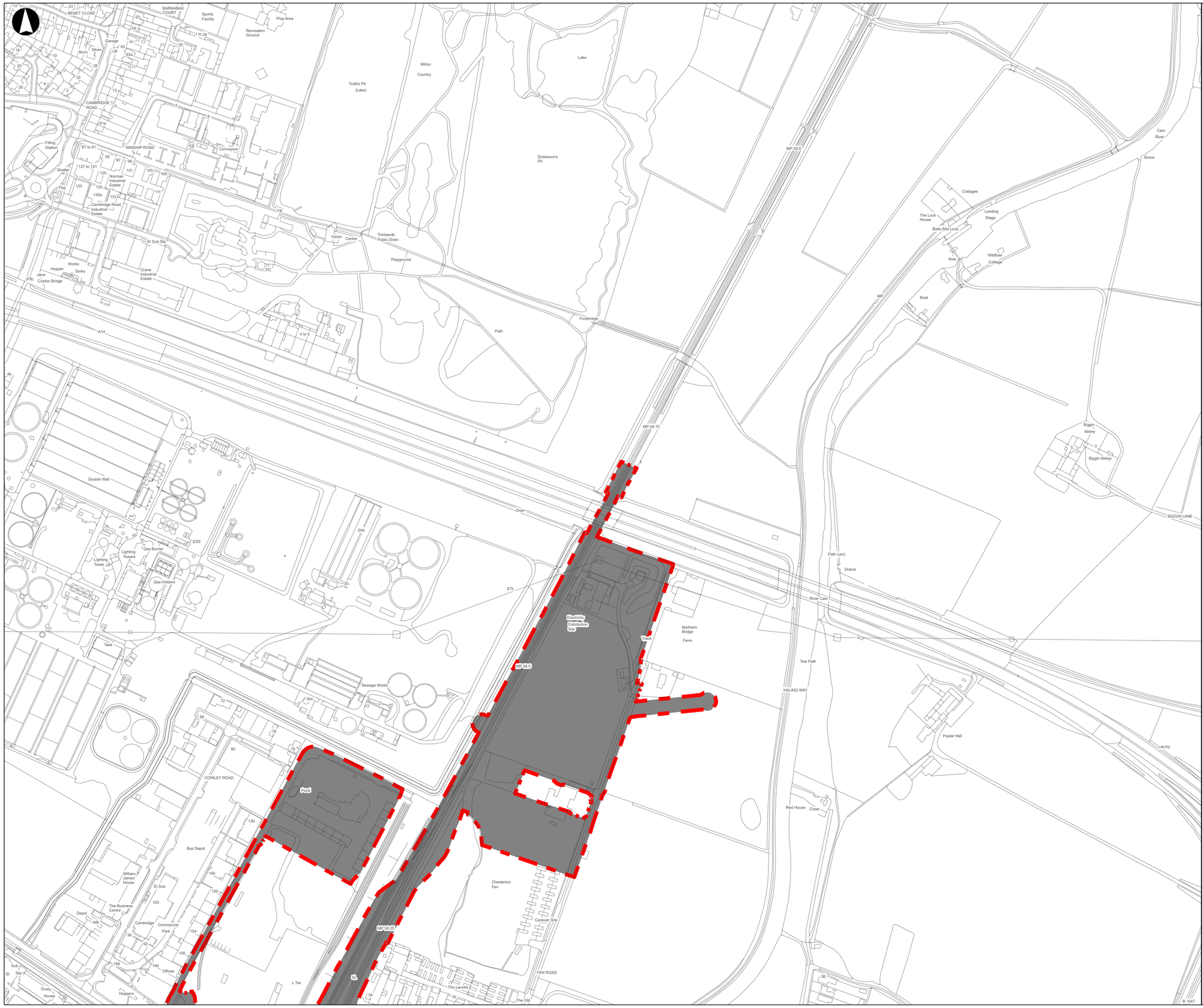

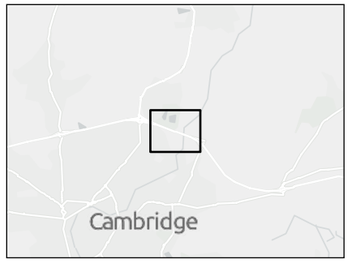

Key

Limits of Land Subject to Safeguarding Direction

Safeguarded Area Surface

Copyright East West Rail Company Limited 2024, except where otherwise stated.
Where indicated, information may be licensed under the Open Government Licence v3.0. Where we have identified any third-party copyright information you will need to obtain permission from the relevant copyright holders.
Using or copying of this document in whole or in part without written permission constitutes an infringement of copyright.

Disclaimer: EWR Co accepts no liability or responsibility whatsoever for, or in respect of, any use of, or reliance upon, this document by any third party. EWR Co makes no representations or warranties, express or implied, in respect of the content herein.

The information provided by us has been provided in good faith, however we make no representation or warranty of any kind, express or implied, therefore the information should not be relied upon.

Coordinate System: British National Grid

© Crown copyright and database rights 2024 Ordnance Survey AC0000830606

Contains OS data © Crown Copyright and database right 2025
Contains data from OS Zoomstack

1:5,000
Scale at A3

0 25 50 100 150 200 Metres

East West Rail
Safeguarding Directions
November 2025
Safeguarding Map - SG-112

133735-EWR-Z0-XXX-PLN-LEP-00120.V1
18th November 2025